RECEIVED
PLANNING DEPARTMENT
JUN 26 2025
TOWN OF YORKTOWN

SITE PLAN APPROVAL DRAWINGS

FIELDHOME AT CATHERINE STREET

TAX MAP SECTION 35.12 | BLOCK 1 | LOT 2
SECTION 35.08 | BLOCK 1 | LOT 45
CATHERINE STREET
TOWN OF YORKTOWN, NEW YORK

Owner:
FIELD HOME - HOLY COMFORTER
2302 CATHERINE STREET
CORTLANDT MANOR, NY, 10567

Applicant:
TOLL BROS, INC.
42 OLD RIDGEBURY ROAD
DANBURY, CT 06810

Attorney:
ZARIN & STEINMETZ
81 MAIN STREET, SUITE 415
WHITE PLAINS, NY 10601
(914) 682-7800

Site Planner, Civil & Traffic Engineer and Landscape Architect:
JMC PLANNING ENGINEERING LANDSCAPE ARCHITECTURE & LAND SURVEYING, PLLC
120 BEDFORD ROAD
ARMONK, NY 10504
(914) 273-5225

Architect:
TOLL BROTHERS
42 OLD RIDGEBURY ROAD
DANBURY, CT 06810

Surveyor:
WARD CARPENTER ENGINEERS, INC.
76 MAMARONECK AVENUE #1
WHITE PLAINS, NY 10601

Geotechnical Engineer:
CARLIN SIMPSON & ASSOCIATES, LLC
61 MAIN STREET
SAYREVILLE, NJ 08872

Tree Surveyor:
BARTLETT TREE EXPERTS
2240 SAW MILL RIVER ROAD
ELMSFORD, NY 10523

RENDERING
SOURCE: TOLL BROTHERS

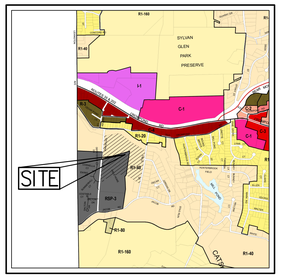

ZONING MAP
SCALE: 1" = 2,000'

LEGEND	
	SITE PROPERTY LINE
	ZONING BOUNDARY
	LOT LINE
	TOWN BOUNDARY
C-1	COMMERCIAL SHOPPING CENTER
C-2	COMMERCIAL HAMLET CENTER
C-3	COMMERCIAL LIMITED
C-4	COMMERCIAL GENERAL
I-1	LIGHT INDUSTRIAL PARK
RSP-3	AGE-ORIENTED GERIATRIC COMMUNITY
R1-20	ONE-FAMILY RESIDENTIAL
R1-40	ONE-FAMILY RESIDENTIAL
R1-80	ONE-FAMILY RESIDENTIAL
R1-160	ONE-FAMILY RESIDENTIAL
R-3	MULTIFAMILY RESIDENTIAL

VICINITY MAP
SCALE: 1" = 2,000'

JMC Drawing List:

C-000 COVER SHEET
C-010 OVERALL EXISTING CONDITIONS MAP AND SLOPE ANALYSIS
C-011 EXISTING CONDITIONS MAP (NORTH)
C-012 EXISTING CONDITIONS MAP (SOUTH)
C-020 OVERALL PRELIMINARY TREE REMOVAL PLAN
C-021 PRELIMINARY TREE REMOVAL PLAN (NORTH)
C-022 PRELIMINARY TREE REMOVAL PLAN (SOUTH)
C-023 PRELIMINARY TREE REMOVAL TABLE 1
C-024 PRELIMINARY TREE REMOVAL TABLE 2
C-100 OVERALL PRELIMINARY SITE LAYOUT PLAN
C-101 PRELIMINARY SITE LAYOUT PLAN (NORTH)
C-102 PRELIMINARY SITE LAYOUT PLAN (SOUTH)
C-110 FIRE APPARATUS TURNING ANALYSIS
C-200 OVERALL PRELIMINARY SITE GRADING PLAN
C-201 PRELIMINARY SITE GRADING PLAN (NORTH)
C-202 PRELIMINARY SITE GRADING PLAN (SOUTH)
C-220 CROSS SECTIONS
C-300 OVERALL PRELIMINARY SITE UTILITIES PLAN
C-301 PRELIMINARY SITE UTILITIES PLAN (NORTH)
C-302 PRELIMINARY SITE UTILITIES PLAN (SOUTH)
C-400 OVERALL PRELIMINARY CONSTRUCTION PHASING PLAN
C-401 PRELIMINARY CONSTRUCTION PHASING PLAN (NORTH)
C-402 PRELIMINARY CONSTRUCTION PHASING PLAN (SOUTH)
C-403 PRELIMINARY EROSION & SEDIMENT CONTROL PLAN (PHASE 1A)
C-404 PRELIMINARY EROSION & SEDIMENT CONTROL PLAN (PHASE 1B)
C-405 PRELIMINARY EROSION & SEDIMENT CONTROL PLAN (PHASE 2)
C-406 PRELIMINARY EROSION & SEDIMENT CONTROL PLAN (PHASE 3)
C-600 OVERALL PRELIMINARY SITE LIGHTING PLAN
C-601 PRELIMINARY SITE LIGHTING PLAN (NORTH)
C-602 PRELIMINARY SITE LIGHTING PLAN (SOUTH)
C-900 CONSTRUCTION DETAILS
C-901 CONSTRUCTION DETAILS
C-902 CONSTRUCTION DETAILS
C-903 CONSTRUCTION DETAILS
C-904 CONSTRUCTION DETAILS
L-100 OVERALL PRELIMINARY LANDSCAPING PLAN
L-101 PRELIMINARY LANDSCAPING PLAN (NORTH)
L-102 PRELIMINARY LANDSCAPING PLAN (SOUTH)
L-110 PRELIMINARY TYPICAL UNIT LANDSCAPING PLAN
L-900 LANDSCAPING DETAILS

TABLE OF LAND USE

SECTION 35.12, BLOCK 1, LOT 2; SECTION 35.08, BLOCK 1, LOT 45
ZONE: RSP-2 – SENIOR CITIZENS DISTRICT
FIRE DISTRICT: LAKE MOHEGAN FIRE DISTRICT
WATER DISTRICT: YORKTOWN CONSOLIDATED WATER DISTRICT NO. 1
SCHOOL DISTRICT: YORKTOWN CSD
SEWER DISTRICT: PEEKSKILL SANITARY SEWER DISTRICT

DESCRIPTION		REQUIRED	EXISTING	PROPOSED
LOT AREA	(SQUARE FEET)	217,800	2,200,262	2,093,517
FLOOR AREA RATIO (FAR)	(SQUARE FEET)	0.35	N/A	0.16
MINIMUM SITE AREA	(ACRES)	5	50.51	48.06
LOT WIDTH	(FEET)	150	1,717	1,139
LOT DEPTH	(FEET)	150	1,574	1,574
BUILDING HEIGHT	(FEET)	45	N/A	38
MINIMUM USABLE FLOOR AREA DWELLING UNIT	(SQUARE FEET)	550	N/A	2,681
YARDS				
FRONT BUILDING SETBACK	(FEET)	50	N/A	51.6
REAR BUILDING SETBACK	(FEET)	50	N/A	556.6
SIDE BUILDING SETBACK (ONE SIDE)	(FEET)	50	N/A	57.8
SIDE BUILDING SETBACK (BOTH SIDES)	(FEET)	100	N/A	241.7
PARKING SUMMARY				
TOTAL SPACES REQUIRED	(SPACES)	69	–	–
TOTAL SPACES PROVIDED	(SPACES)	–	N/A	282
STANDARD SPACES PROVIDED	(SPACES)	–	N/A	280
HANDICAP SPACES PROVIDED	(SPACES)	–	N/A	2

GENERAL CONSTRUCTION NOTES APPLY TO ALL WORK HEREIN:

1. PRIOR TO CONSTRUCTION, THE CONTRACTOR SHALL CALL 811 "DIG SAFELY" (1-800-962-7962) TO HAVE UNDERGROUND UTILITIES LOCATED. EXPLORATORY EXCAVATIONS SHALL COMPLY WITH CODE 753 REQUIREMENTS. NO WORK SHALL COMMENCE UNTIL ALL THE OPERATORS HAVE NOTIFIED THE CONTRACTOR THAT THEIR UTILITIES HAVE BEEN LOCATED. THE CONTRACTOR SHALL BE RESPONSIBLE FOR THE PRESERVATION OF ALL PUBLIC AND PRIVATE UNDERGROUND AND SURFACE UTILITIES AND STRUCTURES AT OR ADJACENT TO THE SITE OF CONSTRUCTION, INSOFAR AS THEY MAY BE ENDANGERED BY THE CONTRACTOR'S OPERATIONS. THIS SHALL HOLD TRUE WHETHER OR NOT THEY ARE SHOWN ON THE CONTRACT DRAWINGS. IF THEY ARE SHOWN ON THE DRAWINGS, THEIR LOCATIONS ARE NOT GUARANTEED EVEN THOUGH THE INFORMATION WAS OBTAINED FROM THE BEST AVAILABLE SOURCES, AND IN ANY EVENT, OTHER UTILITIES ON THESE PLANS MAY BE ENCOUNTERED IN THE FIELD. THE CONTRACTOR SHALL, AT HIS OWN EXPENSE, IMMEDIATELY REPAIR OR REPLACE ANY STRUCTURES OR UTILITIES THAT HE DAMAGES, AND SHALL CONSTANTLY PROCEED WITH CAUTION TO PREVENT UNDUE INTERRUPTION OF UTILITY SERVICE.

2. CONTRACTOR SHALL HAND DIG TEST PITS TO VERIFY THE LOCATION OF ALL EXISTING UNDERGROUND UTILITIES PRIOR TO THE START OF CONSTRUCTION. CONTRACTOR SHALL VERIFY EXISTING UTILITIES DEPTHS AND ADVISE OF ANY CONFLICTS WITH PROPOSED UTILITIES. IF CONFLICTS ARE PRESENT. THE OWNER'S FIELD REPRESENTATIVE, JMC, PLLC AND THE APPLICABLE MUNICIPALITY OR AGENCY SHALL BE NOTIFIED IN WRITING. THE EXISTING/PROPOSED UTILITIES RELOCATION SHALL BE DESIGNED BY JMC, PLLC.

3. CONTRACTOR IS RESPONSIBLE FOR OBTAINING ANY AND ALL LOCAL PERMITS REQUIRED.

4. ALL WORK SHALL BE DONE IN STRICT COMPLIANCE WITH ALL APPLICABLE NATIONAL, STATE, AND LOCAL CODES, STANDARDS, ORDINANCES, RULES, AND REGULATIONS. ALL CONSTRUCTION WORK SHALL BE PERFORMED IN ACCORDANCE WITH ALL SAFETY CODES. APPLICABLE SAFETY CODES MEAN THE LATEST EDITION INCLUDING ANY AND ALL AMENDMENTS, REVISIONS, AND ADDITIONS THERETO, TO THE FEDERAL DEPARTMENT OF LABOR, OCCUPATIONAL SAFETY AND HEALTH ADMINISTRATION'S OCCUPATIONAL SAFETY AND HEALTH STANDARDS (OSHA); AND APPLICABLE SAFETY, HEALTH REGULATIONS AND BUILDING CODES FOR CONSTRUCTION IN THE STATE OF NEW YORK. THE CONTRACTOR SHALL BE RESPONSIBLE FOR GUARDING AND PROTECTING ALL OPEN EXCAVATIONS IN ACCORDANCE WITH THE PROVISION OF SECTION 107-05 (SAFETY AND HEALTH REQUIREMENTS) OF THE NYSDOT STANDARD SPECIFICATIONS. IF THE CONTRACTOR PERFORMS ANY HAZARDOUS CONSTRUCTION PRACTICES, ALL OPERATIONS IN THE AFFECTED AREA SHALL BE DISCONTINUED AND IMMEDIATE ACTION SHALL BE TAKEN TO CORRECT THE SITUATION TO THE SATISFACTION OF THE APPROVAL AUTHORITY HAVING JURISDICTION.

5. CONTRACTOR SHALL MAINTAIN ACCESS TO ALL PROPERTIES AFFECTED BY THE SCOPE OF WORK SHOWN HEREON AT ALL TIMES TO THE SATISFACTION OF THE OWNERS REPRESENTATIVE. RAMPING CONSTRUCTION TO PROVIDE ACCESS MAY BE CONSTRUCTED WITH SUBBASE MATERIAL EXCEPT THAT TEMPORARY ASPHALT CONCRETE SHALL BE PLACED AS DIRECTED BY THE ENGINEER. THE CONTRACTOR SHALL BE RESPONSIBLE FOR PROVIDING SAFE PEDESTRIAN ACCESS AT ALL TIMES.

6. CONTRACTOR SHALL MAINTAIN THE INTEGRITY OF EXISTING PAVEMENT TO REMAIN.

COPYRIGHT © 2025 by JMC. All rights Reserved. No part of this document may be reproduced, stored in a retrieval system, or transmitted, in any form or by means, electronic, mechanical, photocopying, recording, or otherwise, without the prior written permission of JMC. Any unauthorized alteration to this document renders it void. Any use or reuse of this document without the written permission of JMC shall be at user's sole risk and without liability to JMC.
CONSULTING ENGINEERS, PLLC (CPA 0678) DOING BUSINESS AS JMC PLANNING, PLLC (NYS CERTIFICATE OF AUTHORITY 6509)

NOT FOR CONSTRUCTION

SUBSURFACE UTILITY LOCATIONS ARE BASED ON A COMPILATION OF FIELD EVIDENCE, AVAILABLE RECORD PLANS AND/OR UTILITY MARK-OUTS. THE LOCATION OR COMPLETENESS OF UNDERGROUND INFORMATION CANNOT BE GUARANTEED. VERIFY THE ACTUAL LOCATION OF ALL UTILITIES PRIOR TO EXCAVATION OR CONSTRUCTION.

811 Know what's below. Call before you dig.

ANY ALTERATION OF PLANS, SPECIFICATIONS, PLATS AND REPORTS BEARING THE SEAL OF A LICENSED PROFESSIONAL ENGINEER OR LICENSED LAND SURVEYOR IS A VIOLATION OF ARTICLE 145 OF THE NEW YORK STATE EDUCATION LAW, EXCEPT AS PROVIDED FOR BY SECTION 7209, SUBSECTION 2.

No.	Revision	Date	By
1.	INITIAL DEP SUBMISSION	05/08/2025	CDF
2.	REVISED PER TOWN COMMENTS	06/25/2025	NB

Previous Editions Obsolete

JMC Planning, Engineering, Landscape Architecture & Land Surveying, PLLC
JMC Site Development Consultants, LLC
John Meyer Consulting, Inc.
120 BEDFORD ROAD • ARMONK, NY 10504
voice 914.273.5225 • fax 914.273.2102
www.jmcpllc.com

Drawn:	NB	Approved:	DV
Scale:	NOT TO SCALE		
Date:	04/23/2025		
Project No:	23109		
23109-CVR0	COVER	COVER.dwr	
Drawing No:	C-000		

STEEP SLOPES FULL SITE				
NUMBER	MINIMUM SLOPE	MAXIMUM SLOPE	AREA (S.F.)	COLOR
1	20.00%	VERTICAL	262157.77	

STEEP SLOPES LIMIT OF DISTURBANCE.				
NUMBER	MINIMUM SLOPE	MAXIMUM SLOPE	AREA (S.F.)	COLOR
1	20.00%	VERTICAL	137399.85	

LEGEND

- EXISTING PROPERTY LINE
- ADJACENT PROPERTY LINE
- EXISTING EASEMENT LINE
- EXISTING WETLAND LINE AND DELINEATION
- EXISTING BUILDING OVERHANG
- EXISTING BUILDING LINE
- EXISTING PAVEMENT EDGE
- EXISTING CURB LINE
- EXISTING CONTOUR
- EXISTING INDEX CONTOUR
- EXISTING STONE WALL
- EXISTING FENCE
- EXISTING TREE AND DESIGNATION (ID, ABBR.)
- EXISTING WATERCOURSE
- EXISTING PAINT
- EXISTING PARKING WITH NUMBER OF SPACES
- EXISTING HANDICAP PARKING WITH NUMBER OF SPACES
- EXISTING PEDESTRIAN CROSSING
- EXISTING STORM DRAIN LINE AND SIZE
- EXISTING SANITARY LINE AND SIZE
- EXISTING WATER LINE
- EXISTING GAS LINE
- EXISTING OVERHEAD WIRES
- EXISTING DRAIN INLET
- EXISTING MANHOLE
- EXISTING FIRE HYDRANT
- EXISTING GAS VALVE
- EXISTING WATER VALVE
- EXISTING UTILITY POLE
- EXISTING LIGHT POLE
- EXISTING SIGN
- B-25 BORING LOCATION AND DESIGNATION
- STEEP SLOPES EXCEEDING 20%

NOTES:

1. EXISTING CONDITIONS DEPICTED ON THIS PLAN HAVE BEEN TAKEN FROM SURVEY TITLED, "SURVEY OF PROPERTY," PREPARED BY WARD CARPENTER ENGINEERS, INC., DATED 01/31/2022.
2. GEOTECHNICAL BORING/TEST PIT LOCATIONS DEPICTED ON THIS PLAN WERE TAKEN FROM THE GEOTECHNICAL REPORT ENTITLED, "TEST PIT LOCATION PLAN", DATED 10/24/2024, PREPARED BY CARLIN SIMPSON & ASSOCIATES, LLC.

No.	Revision	Date	By
1.	INITIAL DEP SUBMISSION	05/08/2025	CDF
2.	REVISED PER TOWN COMMENTS	06/25/2025	NB

Previous Editions Obsolete

APPLICANT:
TOLL BROS., INC.
42 OLD RIDGEBURY ROAD
DANBURY, CT 06810

JMC Planning, Engineering, Landscape Architecture & Land Surveying, PLLC
JMC Site Development Consultants, LLC
John Meyer Consulting, Inc.
120 BEDFORD ROAD • ARMONK, NY 10504
voice 914.273.5225 • fax 914.273.2102
www.jmcpllc.com

OVERALL EXISTING CONDITIONS MAP AND SLOPE ANALYSIS

FIELDHOME AT CATHERINE STREET
CATHERINE STREET
TOWN OF YORKTOWN, NEW YORK

ANY ALTERATION OF PLANS, SPECIFICATIONS, PLATS AND REPORTS BEARING THE SEAL OF A LICENSED PROFESSIONAL ENGINEER OR LICENSED LAND SURVEYOR IS A VIOLATION OF ARTICLE 145 OF THE NEW YORK STATE EDUCATION LAW, EXCEPT AS PROVIDED FOR BY SECTION 7209, SUBSECTION 2.

Drawn:	NB
Approved:	DV
Scale:	1" = 60'
Date:	04/23/2025
Project No:	23109
23109-CBD2	C-010
EXST.scr	
Drawing No:	C-010

NOT FOR CONSTRUCTION

COPYRIGHT © 2025 by JMC: all rights reserved. No part of this document may be reproduced, stored in a retrieval system, or transmitted in any form or by means, electronic, mechanical, photocopying, recording, or otherwise without the prior written permission of JMC. Any unauthorized alteration to this document renders it null and void. Unauthorized reuse by any party without the express written permission of JMC will constitute a violation of the copyright laws of the United States and will subject the violator to legal prosecution.

LEGEND

- EXISTING PROPERTY LINE
- ADJACENT PROPERTY LINE
- EXISTING EASEMENT LINE
- EXISTING WETLAND LINE AND DELINEATION
- EXISTING BUILDING OVERHANG
- EXISTING BUILDING LINE
- EXISTING PAVEMENT EDGE
- EXISTING CURB LINE
- EXISTING CONTOUR
- EXISTING INDEX CONTOUR
- EXISTING STONE WALL
- EXISTING FENCE
- EXISTING TREE AND DESIGNATION (ID, ABBR.)
- EXISTING WATERCOURSE
- EXISTING PAINT
- EXISTING PARKING WITH NUMBER OF SPACES
- EXISTING HANDICAP PARKING WITH NUMBER OF SPACES
- EXISTING PEDESTRIAN CROSSING
- 24" RCP — EXISTING STORM DRAIN LINE AND SIZE
- 8" SAN — EXISTING SANITARY LINE AND SIZE
- EXISTING WATER LINE
- EXISTING GAS LINE
- EXISTING OVERHEAD WIRES
- EXISTING DRAIN INLET
- EXISTING MANHOLE
- EXISTING FIRE HYDRANT
- EXISTING GAS VALVE
- EXISTING WATER VALVE
- EXISTING UTILITY POLE
- EXISTING LIGHT POLE
- EXISTING SIGN
- B-25 — BORING LOCATION AND DESIGNATION
- STEEP SLOPES EXCEEDING 20%

NOTES:

1. EXISTING CONDITIONS DEPICTED ON THIS PLAN HAVE BEEN TAKEN FROM SURVEY TITLED, "SURVEY OF PROPERTY," PREPARED BY WARD CARPENTER ENGINEERS, INC., DATED 01/31/2022.
2. GEOTECHNICAL BORING/TEST PIT LOCATIONS DEPICTED ON THIS PLAN WERE TAKEN FROM THE GEOTECHNICAL REPORT ENTITLED, "TEST PIT LOCATION PLAN", DATED 10/24/2024, PREPARED BY CARLIN SIMPSON & ASSOCIATES, LLC.

Trees Legend

Name	Abbreviation
Acer palmatum	APM
Acer platanoides	APS
Acer pseudoplatanus	AP
Acer rubrum	AR
Acer saccharum	AS
Ailanthus altissima	AA
Aralia spinosa	ASA
Betula alleghaniensis	BA
Betula lenta	BL
Carya glabra	CG
Carya ovata	CO
Carya tomentosa	CT
Catalpa speciosa	CS
Cornus florida	CF
Cryptomeria japonica	CJ
Fagus grandifolia	FG
Fraxinus americana	FA
Gleditsia triacanthos	GT
Juglans nigra	JN
Juniperus virginiana	JV
Liriodendron tulipifera	LT
Malus sp	MS
Nyssa sylvatica	NS
Ostrya virginiana	OV
Paulownia tomentosa	PT
Platanus occidentalis	PO
Populus deltoides	PD
Populus grandidentata	PG
Prunus serotina	PS
Quercus alba	QA
Quercus bicolor	QB
Quercus coccinea	QC
Quercus rubra	QR
Quercus velutina	QV
Robinia pseudoacacia	RP
Sassafras albidum	SA
Tsuga canadensis	TC
Ulmus americana	UA

No.	Revision	Date	By
1.	INITIAL DEP SUBMISSION	05/08/2025	CDF
2.	REVISED PER TOWN COMMENTS	06/25/2025	NB

Printed Edition: Double

APPLICANT:
TOLL BROS., INC.
42 OLD RIDGEBURY ROAD
DANBURY, CT 06810

JMC Planning, Engineering, Landscape Architecture & Land Surveying, PLLC
JMC Site Development Consultants, LLC
John Meyer Consulting, Inc.
120 BEDFORD ROAD • ARMONK, NY 10504
voice 914.273.5225 • fax 914.273.2102
www.jmcpllc.com

EXISTING CONDITIONS MAP (NORTH)

FIELDHOME AT CATHERINE STREET
CATHERINE STREET
TOWN OF YORKTOWN, NEW YORK

ANY ALTERATION OF PLANS, SPECIFICATIONS, PLATS AND REPORTS BEARING THE SEAL OF A LICENSED PROFESSIONAL ENGINEER OR LICENSED LAND SURVEYOR IS A VIOLATION OF ARTICLE 145 OF THE NEW YORK STATE EDUCATION LAW, EXCEPT AS PROVIDED FOR BY SECTION 7209, SUBSECTION 2.

Drawn: NB Approved: DV
Scale: 1" = 40'
Date: 04/23/2025
Project No: 23109
2300-EXIST | C-011 | EXIST.scr
Drawing No: C-011

COPYRIGHT © 2025 by JMC. All Rights Reserved. No part of this document may be reproduced, stored in a retrieval system, or transmitted in any form or by any means, electronic, mechanical, photocopying, recording, or otherwise, without the prior written permission of JMC. Any unauthorized use, alteration, or distribution of this document without the written permission of JMC will be strictly enforced to the fullest extent permissible under law.

NOT FOR CONSTRUCTION

MATCHLINE
MATCHLINE
MATCHLINE
CATHERINE STREET
Gosbury Court
Soccer Field License Area Control No. 462200114
S 66°07'20" W
1058.47'
400.12' (Lease Area)
S 66°07'20" W
292.31' (Lease Area)
N 66°07'20" E
N 02°45'21" W
264.37'
N 02°45'21" W
264.37'
S 82°41'16" W
129.21'
S 82°41'16" W
N 02°28'00" E
152.68'
S 52°04'00" W
S 85°03'30" W
50.00'
S 85°03'30" W
56.77'
S 04°56'30" E
76.22'
S 77°20'13" W
53.54'
N 12°09'40" E
Total=895.13'
N 09°50'20" E
851.94'
N 64°48'30" W
283.80'
Lot 2 – Filed Map No. 28255
Tax Lot 35.12-1-2
Area =
770,957 sq. ft. 17.6987 acres
Lot 3.3 – Filed Map No. 21730
Tax Lot 35.08-1-45
Area =
1,429,305 sq. ft. 32.8123 acres
Now or Formerly
YRNC Realty, LLC
Now or Formerly
Town of Yorktown
Now
Fox Den C
3 Story Masonry Building
2 ½ Story Masonry Building
1 Story Frame
Ramp
Covered
Conc. Porch and Steps
Conc. Steps
Fence Post
Metal Cellar Hatch
Wood Cellar Hatch
Generator Conc. Pad
Stone Ridge Sign w/Ground Lights
Approximate Dir. Electric
Electric Easement Filed Map No. 28255 Control No. 580821211 Exhibit B
Gas Easement Filed Map No. 28255 Control No. 580821211 Exhibit C
Water Main Easement Filed Map No. 28255 Control No. 580821211 Exhibit C
Roadway Access Easement Filed Map No. 28255 Control No. 580821211 Exhibit B
Utility Easement
Water Main Easement
Utility Easement Filed Map No. 28255 Control No. 580821211 Exhibit B
Roadway Access Easement Filed Map No. 28255 Control No. 580821211 Exhibit B
Utility Easement Filed Map No. 28255 Control No. 580821211 Exhibit B
Utility Easement Filed Map No. 28255 Control No. 580821211 Exhibit D
20 Ft. Wide Sewer Easement Filed Map No. 28255 Control No. 580821211 Exhibit D
Sewer Easement Filed Map No. 28255 Control No. 580821211 Exhibit D
Utility Easement Filed Map No. 28255 Control No. 580821211 Exhibit D
Utility Easement Filed Map No. 28255 Control No. 580821211 Exhibit E

	EXISTING PROPERTY LINE
	ADJACENT PROPERTY LINE
	EXISTING EASEMENT LINE
	EXISTING WETLAND LINE AND DELINEATION
	EXISTING BUILDING OVERHANG
	EXISTING BUILDING LINE
	EXISTING PAVEMENT EDGE
	EXISTING CURB LINE
	EXISTING CONTOUR
	EXISTING INDEX CONTOUR
	EXISTING STONE WALL
	EXISTING FENCE
ABBR.	EXISTING TREE AND DESIGNATION
	EXISTING WATERCOURSE
	EXISTING PAINT
S	EXISTING PARKING WITH NUMBER OF SPACES
HC	EXISTING HANDICAP PARKING WITH NUMBER OF SPACES
	EXISTING PEDESTRIAN CROSSING
8" SDR	EXISTING STORM DRAIN LINE AND SIZE
8" SAN	EXISTING SANITARY LINE AND SIZE
	EXISTING WATER LINE
	EXISTING GAS LINE
	EXISTING OVERHEAD WIRES
	EXISTING DRAIN INLET
	EXISTING MANHOLE
	EXISTING FIRE HYDRANT
	EXISTING GAS VALVE
	EXISTING WATER VALVE
	EXISTING UTILITY POLE
	EXISTING LIGHT POLE
	EXISTING SIGN
	PROTECTED WOODLAND DISTURBANCE AREA

NOTES:

1. EXISTING CONDITIONS DEPICTED ON THIS PLAN HAVE BEEN TAKEN FROM SURVEY TITLED, "SURVEY OF PROPERTY," PREPARED BY WARD CARPENTER ENGINEERS, INC., DATED 01/31/2022.

TABLE OF TREE REMOVAL INFORMATION

	DESCRIPTION	QUANTITY
A)	AVERAGE DIAMETER OF REMOVED TREES:	14.3 INCHES
B)	AVERAGE DIAMETER OF REPLACEMENT TREES:	3 INCHES
C)	TREE MITIGATION RATIO (A/B):	4.759
D)	TOTAL NUMBER OF TREES TO BE REMOVED:	2,043 TREES
E)	TOTAL NUMBER OF SPECIMEN TREES (DBH>=24")TO BE REMOVED:	180 TREES
F)	TOTAL NUMBER OF TREES REQUIRED TO BE MITIGATED (C*D):	9,722 TREES
G)	TOTAL NUMBER OF TREES PROPOSED TO BE PLANTED:	833 TREES
H)	TOTAL DBH OF NEW TREES PLANTED (B*G):	2,499 INCHES
I)	TOTAL TREES MITIGATED VIA REPLANTING (H/A):	175 TREES
REMOVAL/REPLACEMENT SCHEDULE:		
J)	TOTAL TREES NOT MITIGATED VIA REPLANTING (D-I):	1,868 TREES
K)	AREA OF PROTECTED WOODLAND TO BE DISTURBED:	1,038,803 SQ. FT.
REQUIRED PAYMENT INTO TREE FUND:		
L)	$100/TREE * J [YORKTOWN CODE 270-100(4)(F)]	$186,800.00
M)	[$300/5,000 SQ. FT.] * K [YORKTOWN CODE 270-100(4)(F)]	$62,329.00
N)	ESTIMATED TOTAL TREE BANK FEES (L+M)	$249,129.00

NOTES:

1. EXISTING TREE CONDITIONS DEPICTED ON THIS PLAN HAVE BEEN TAKEN FROM TREE SURVEY TITLED, "2300 CATHERINE STREET TREE INVENTORY DATA | 2023," PREPARED BY BARTLETT TREE EXPERTS, DATED 08/25/2023, UPDATED 04/10/2025.

No.	Revision	Date	By
1.	INITIAL DEP SUBMISSION	05/08/2025	CDF
2.	REVISED PER TOWN COMMENTS	06/26/2025	NB

Previous Editions Obsolete

APPLICANT:
TOLL BROS., INC.
42 OLD RIDGEBURY ROAD
DANBURY, CT 06810

JMC Planning, Engineering, Landscape Architecture & Land Surveying, PLLC
JMC Site Development Consultants, LLC
John Meyer Consulting, Inc.
120 BEDFORD ROAD • ARMONK, NY 10504
voice 914.273.5225 • fax 914.273.2102
www.jmcpllc.com

OVERALL PRELIMINARY TREE REMOVAL PLAN

FIELDHOME AT CATHERINE STREET
CATHERINE STREET
TOWN OF YORKTOWN, NEW YORK

ANY ALTERATION OF PLANS, SPECIFICATIONS, PLATS AND REPORTS BEARING THE SEAL OF A LICENSED PROFESSIONAL ENGINEER OR LICENSED LAND SURVEYOR IS A VIOLATION OF ARTICLE 145 OF THE NEW YORK STATE EDUCATION LAW, EXCEPT AS PROVIDED FOR BY SECTION 7209, SUBSECTION 2.

Drawn:	NB
Approved:	DV
Scale:	1" = 60'
Date:	04/23/2025
Project No:	23109
23109-TREE DEMO	LAY
TREE DEMO.MXT	
Drawing No:	C-020

NOT FOR CONSTRUCTION

COPYRIGHT © 2025 by JMC: all rights reserved. No part of this document may be reproduced, stored in a retrieval system, or transmitted in any form or by means, electronic, mechanical, photocopying, recording, or otherwise, without the prior written permission of JMC. Any unauthorized use of this document shall be at the sole risk of the user, and the user agrees to defend, indemnify and hold harmless JMC from and against any and all claims, damages, losses, liabilities, costs and expenses in connection with any such unauthorized use. Unauthorized alteration of this document renders it void. JMC is not responsible for any changes made to this document after it has been released. JMC will not provide hard copies of electronic files.

COPYRIGHT © 2025 by JMC. All Rights Reserved. No part of this document may be reproduced, stored in a retrieval system, or transmitted in any form or by means, electronic, mechanical, photocopying, recording or otherwise, without the prior written permission of JMC. Each sheet is part of the following document: PRELIMINARY REMOVAL PLAN (NORTH) FIELDHOME AT CATHERINE STREET, CATHERINE STREET TOWN OF YORKTOWN, NEW YORK, prepared by JMC Planning, Engineering, Landscape Architecture & Land Surveying, PLLC, dated 04/23/2025. Any modifications or alterations to this document without the written permission of JMC shall render same invalid and unusable.

NOT FOR CONSTRUCTION

APPLICANT:

TOLL BROS, INC.
42 OLD RIDGEBURY ROAD
DANBURY, CT 06810

No.	Revision	Date	By
1.	INITIAL DEP SUBMISSION	05/08/2025	CCF
2.	REVISED PER TOWN COMMENTS	06/26/2025	NB

Private Utilities Disclaimer

JMC

JMC Planning, Engineering, Landscape Architecture & Land Surveying, PLLC
JMC Site Development Consultants, LLC
John Meyer Consulting, Inc.
120 BEDFORD ROAD • ARMONK, NY 10504
voice 914.273.5225 • fax 914.273.2102
www.jmcpllc.com

PRELIMINARY TREE REMOVAL PLAN (NORTH)
FIELDHOME AT CATHERINE STREET
CATHERINE STREET
TOWN OF YORKTOWN, NEW YORK

ANY ALTERATION OF PLANS, SPECIFICATIONS, PLATS AND REPORTS BEARING THE SEAL OF A LICENSED PROFESSIONAL ENGINEER OR LICENSED LAND SURVEYOR IS A VIOLATION OF ARTICLE 145 OF THE NEW YORK STATE EDUCATION LAW, EXCEPT AS PROVIDED FOR IN SECTION 7209, SUBSECTION 2.

Drawn: NB
Approved: DV
Scale: 1" = 40'
Date: 04/23/2025
Project No: 23109
Drawing No: 23109-TREE REM - LAY - 01 - TREE REMOVAL.dwg
Drawing Title: PRELIMINARY TREE REMOVAL PLAN (NORTH)

C–021

EXISTING PROPERTY LINE
ADJACENT PROPERTY LINE
EXISTING EASEMENT LINE
EXISTING WETLAND LINE AND DELINEATION
EXISTING BUILDING OVERHANG
EXISTING BUILDING LINE
EXISTING PAVEMENT EDGE
EXISTING CURB LINE
EXISTING CONTOUR
EXISTING INDEX CONTOUR
EXISTING STONE WALL
EXISTING FENCE
EXISTING TREE AND DESIGNATION
EXISTING WATERCOURSE
EXISTING PAINT
EXISTING PARKING WITH NUMBER OF SPACES
EXISTING HANDICAP PARKING WITH NUMBER OF SPACES
EXISTING PEDESTRIAN CROSSING
EXISTING STORM DRAIN LINE AND SIZE
EXISTING SANITARY LINE AND SIZE
EXISTING GAS LINE
EXISTING OVERHEAD WIRES
EXISTING DRAIN INLET
EXISTING MANHOLE
EXISTING FIRE HYDRANT
EXISTING GAS VALVE
EXISTING WATER VALVE
EXISTING UTILITY POLE
EXISTING LIGHT POLE
EXISTING SIGN
PROTECTED WOODLAND DISTURBANCE AREA

NOTES:

1. EXISTING CONDITIONS DEPICTED ON THIS PLAN HAVE BEEN TAKEN FROM SURVEY ENTITLED "ALTA/NSPS LAND TITLE SURVEY," PREPARED BY MARC CARPENTER ENGINEERS, INC., DATED 07/31/2022.

CATHERINE STREET
MATCHLINE
MATCHLINE
MATCHLINE
Lands of the City of New York Catskill Aqueduct R.O.W.
Flagged Wetland Boundary
100' TOWN WETLAND BUFFER
PROPOSED PROTECTED WOODLAND DISTURBANCE AREA ±1,008,853 S.F.
LIMIT OF DISTURBANCE (TYP.)
Lot 3 - Filed Map No. 31720
Tax Lot 35.12-1-45
Area = 1,428,309 sq. ft. 32.8123 acres
Lot 2 - Filed Map No. 28265
Tax Lot 35.12-1-2
Area = 770,957 sq. ft. 17.69897 acres
Soccer Field
Tennis Courts
Concrete Apron
Existing Pavilion
Existing Restroom Building
Existing Maintenance Building
Existing Gazebo
Existing Playground
Existing Basketball Court
Existing Parking Area
Existing Tennis Courts
Existing Soccer Field
Existing Concrete Apron
Existing Pavilion
Existing Restroom Building
Existing Maintenance Building
Existing Gazebo
Existing Playground
Existing Basketball Court
EXISTING TREES TO REMAIN AND TO BE PROTECTED DURING CONSTRUCTION (TYP.)
EXISTING TREES TO BE REMOVED (TYP.)
EXISTING TREES TO REMAIN AND TO BE PROTECTED DURING CONSTRUCTION (TYP.)
S 87°13'50" E 42.90'
S 59°03'30" E
S 87°35'52" E
N 02°56'37" W 873.01'
S 87°00'00" E 1,167.79'
N 02°56'37" W 1,167.79'
S 87°00'00" E 861.79' (Total=885.31')
S 87°00'00" E 202.89'
S 02°56'37" E 1,167.79'
S 87°00'00" E 861.79'

MATCHLINE
MATCHLINE
MATCHLINE
Soccer Field License Area Control No. 462200114
S 66°07'20" W
400.12' (License Area)
S 66°07'20" W
CATHERINE STREET
EXISTING TREES TO REMAIN AND TO BE PROTECTED DURING CONSTRUCTION (TYP.)
PROPOSED PROTECTED WOODLAND DISTURBANCE AREA ±1,038,803 S.F.
Lot 2 – Filed Map No. 29255
Tax Lot 35.12-1-2
Area =
770,957sq. ft. 17.6987acres
Cut Tree Stockpiles
Glassbury Court at Hunterbrook Condominium
Existing Fence to be Removed
Existing Fence to be Removed
Existing Fence to be Removed

Tree Summary

ID	Abbr	Total DBH	Multi-Stem	Condition	Status
1	AP	34	SINGLE	INVASIVE	REMAIN
2	APS	29	DOUBLE	INVASIVE	REMOVE
3	CF	15	SINGLE	FAIR	REMOVE
4	CF	20	SINGLE	GOOD	REMAIN
5	CJ	17	SINGLE	GOOD	REMAIN
6	CJ	16	SINGLE	FAIR	REMOVE
7	CS	23	SINGLE	GOOD	REMAIN
8	AP	25	SINGLE	INVASIVE	REMOVE
9	GT	34	SINGLE	GOOD	REMAIN
10	QA	19	SINGLE	GOOD	REMAIN
11	AR	14	SINGLE	GOOD	REMAIN
12	BL	13	SINGLE	DEAD	REMOVE
13	BL	12	SINGLE	POOR/DYING	REMAIN
14	BL	17	SINGLE	GOOD	REMAIN
15	BL	13	SINGLE	FAIR	REMOVE
16	BL	13	SINGLE	FAIR	REMOVE
17	AR	16	SINGLE	GOOD	REMOVE
18	AR	11	SINGLE	GOOD	REMAIN
19	PG	16	SINGLE	GOOD	REMAIN
20	AR	14	SINGLE	GOOD	REMAIN
21	LT	37	DOUBLE	POOR/DYING	REMOVE
22	LT	13	SINGLE	POOR/DYING	REMOVE
23	LT	23	SINGLE	POOR/DYING	REMAIN
24	AR	8	SINGLE	GOOD	REMAIN
25	BL	14	SINGLE	FAIR	REMOVE
26	BL	11	SINGLE	GOOD	REMAIN
27	SA	11	SINGLE	GOOD	REMAIN
28	SA	12	SINGLE	FAIR	REMAIN
29	FG	12	SINGLE	POOR/DYING	REMAIN
30	SA	10	SINGLE	POOR/DYING	REMOVE
31	SA	10	SINGLE	FAIR	REMAIN
32	PS	12	SINGLE	DEAD	REMOVE
33	AR	14	SINGLE	FAIR	REMAIN
34	DR	19	SINGLE	FAIR	REMOVE
35	SA	15	SINGLE	FAIR	REMOVE
36	LT	15	SINGLE	GOOD	REMOVE
37	BL	17	SINGLE	GOOD	REMOVE
38	LT	14	SINGLE	POOR/DYING	REMOVE
39	LT	18	SINGLE	GOOD	REMOVE
40	LT	15	SINGLE	POOR/DYING	REMOVE
41	BL	10	SINGLE	GOOD	REMOVE
42	BL	11	SINGLE	GOOD	REMOVE
43	LT	20	SINGLE	POOR/DYING	REMOVE
44	LT	15	SINGLE	POOR/DYING	REMOVE
45	LT	17	SINGLE	POOR/DYING	REMOVE
46	BL	10	SINGLE	GOOD	REMOVE
47	BL	13	SINGLE	FAIR	REMOVE
48	LT	11	SINGLE	GOOD	REMOVE
49	LT	12	SINGLE	GOOD	REMOVE
50	LT	21	SINGLE	POOR/DYING	REMOVE
51	LT	17	SINGLE	GOOD	REMOVE
52	LT	11	SINGLE	GOOD	REMOVE
53	AR	8	SINGLE	GOOD	REMOVE
54	AR	10	SINGLE	GOOD	REMOVE
55	AR	12	SINGLE	FAIR	REMOVE
56	BL	8	SINGLE	GOOD	REMOVE
57	AR	10	SINGLE	FAIR	REMOVE
58	AR	14	SINGLE	FAIR	REMOVE
59	AR	15	SINGLE	POOR/DYING	REMOVE
60	LT	20	SINGLE	GOOD	REMOVE
61	LT	18	SINGLE	GOOD	REMOVE
62	AR	11	SINGLE	GOOD	REMOVE
63	AR	13	SINGLE	GOOD	REMOVE
64	LT	15	SINGLE	GOOD	REMOVE
65	LT	17	SINGLE	GOOD	REMOVE
66	LT	17	SINGLE	POOR/DYING	REMOVE
67	BL	10	SINGLE	GOOD	REMOVE
68	BL	9	SINGLE	GOOD	REMOVE
69	LT	10	SINGLE	GOOD	REMOVE
70	LT	14	SINGLE	GOOD	REMOVE
71	LT	16	SINGLE	GOOD	REMOVE
72	LT	11	SINGLE	GOOD	REMOVE
73	LT	20	SINGLE	POOR/DYING	REMOVE
74	LT	13	SINGLE	GOOD	REMOVE
75	LT	21	SINGLE	GOOD	REMOVE
76	LT	9	SINGLE	GOOD	REMOVE
77	BL	10	SINGLE	DEAD	REMOVE
78	LT	44	TRIPLE	POOR/DYING	REMOVE
79	AR	9	SINGLE	FAIR	REMOVE
80	LT	14	SINGLE	POOR/DYING	REMOVE
81	BL	9	SINGLE	GOOD	REMOVE
82	BL	9	SINGLE	GOOD	REMOVE
83	BL	11	SINGLE	GOOD	REMOVE
84	LT	9	SINGLE	GOOD	REMOVE
85	BL	19	DOUBLE	FAIR	REMOVE
86	AR	18	SINGLE	GOOD	REMOVE
87	AR	14	SINGLE	GOOD	REMOVE
88	AR	9	SINGLE	GOOD	REMOVE
89	LT	19	SINGLE	GOOD	REMOVE
90	LT	18	SINGLE	GOOD	REMOVE
91	LT	25	SINGLE	GOOD	REMOVE
92	AR	17	DOUBLE	FAIR	REMOVE
93	SA	11	SINGLE	GOOD	REMOVE
94	BL	9	SINGLE	DEAD	REMOVE
95	AR	20	SINGLE	FAIR	REMOVE
96	AR	17	DOUBLE	FAIR	REMOVE
97	AR	13	SINGLE	FAIR	REMOVE
98	AR	13	SINGLE	FAIR	REMOVE
99	BA	10	DOUBLE	FAIR	REMOVE
100	AR	9	SINGLE	DEAD	REMOVE
101	LT	10	SINGLE	POOR/DYING	REMOVE
102	AR	8	SINGLE	FAIR	REMOVE
103	AR	11	SINGLE	GOOD	REMOVE
104	LT	14	SINGLE	GOOD	REMOVE
105	LT	15	SINGLE	GOOD	REMOVE
106	PS	8	SINGLE	FAIR	REMOVE
107	PO	16	SINGLE	GOOD	REMOVE
108	MS	9	SINGLE	GOOD	REMOVE
109	QV	12	SINGLE	GOOD	REMOVE
110	CT	17	SINGLE	GOOD	REMOVE
111	AR	13	SINGLE	GOOD	REMOVE
112	LT	17	SINGLE	GOOD	REMOVE
113	LT	20	SINGLE	GOOD	REMOVE
114	CT	14	SINGLE	GOOD	REMOVE
115	CT	15	SINGLE	GOOD	REMOVE
116	AR	11	SINGLE	GOOD	REMOVE
117	APS	17	SINGLE	INVASIVE	REMOVE
118	PS	12	SINGLE	FAIR	REMOVE
119	BL	24	TRIPLE	GOOD	REMOVE
120	LT	17	SINGLE	GOOD	REMOVE
121	LT	12	SINGLE	GOOD	REMOVE
122	QV	18	SINGLE	FAIR	REMOVE
123	LT	16	SINGLE	GOOD	REMOVE
124	LT	16	SINGLE	GOOD	REMOVE
125	PO	14	SINGLE	DEAD	REMOVE
126	PO	10	SINGLE	GOOD	REMOVE
127	LT	10	SINGLE	GOOD	REMOVE
128	LT	19	SINGLE	GOOD	REMOVE
129	FA	12	SINGLE	FAIR	REMOVE
130	AR	8	SINGLE	GOOD	REMOVE
131	AR	9	SINGLE	GOOD	REMOVE
132	AR	16	SINGLE	GOOD	REMOVE
133	AR	11	SINGLE	GOOD	REMOVE
134	AR	12	SINGLE	GOOD	REMOVE
135	AR	11	SINGLE	GOOD	REMOVE
136	AR	16	SINGLE	POOR/DYING	REMOVE
137	AR	15	SINGLE	GOOD	REMOVE
138	AR	23	SINGLE	GOOD	REMOVE
139	AR	10	SINGLE	FAIR	REMOVE
140	AR	18	SINGLE	GOOD	REMOVE
141	AR	12	SINGLE	GOOD	REMOVE
142	AR	15	SINGLE	GOOD	REMOVE
143	AR	16	SINGLE	GOOD	REMOVE
144	AR	17	SINGLE	GOOD	REMOVE
145	AR	9	SINGLE	GOOD	REMOVE
146	AR	11	SINGLE	GOOD	REMOVE
147	MS	9	SINGLE	GOOD	REMOVE
148	MS	9	SINGLE	FAIR	REMOVE
149	PS	15	SINGLE	FAIR	REMOVE
150	SA	15	SINGLE	FAIR	REMOVE
151	SA	17	SINGLE	FAIR	REMOVE
152	LT	9	SINGLE	POOR/DYING	REMOVE
153	AR	15	SINGLE	GOOD	REMOVE
154	AR	9	SINGLE	GOOD	REMOVE
155	AR	8	SINGLE	GOOD	REMOVE
156	LT	18	SINGLE	GOOD	REMOVE
157	AR	9	SINGLE	GOOD	REMOVE
158	AR	10	SINGLE	GOOD	REMOVE
159	AR	9	SINGLE	FAIR	REMOVE
160	AR	14	SINGLE	GOOD	REMOVE
161	AR	10	SINGLE	GOOD	REMOVE
162	AR	14	DOUBLE	GOOD	REMOVE
163	BL	15	SINGLE	GOOD	REMOVE
164	AR	8	SINGLE	GOOD	REMOVE
165	BL	13	SINGLE	GOOD	REMOVE
166	QV	16	SINGLE	GOOD	REMOVE
167	AR	20	DOUBLE	FAIR	REMOVE
168	AR	15	SINGLE	GOOD	REMOVE
169	AR	15	SINGLE	GOOD	REMOVE
170	AR	17	SINGLE	FAIR	REMOVE
171	BL	10	SINGLE	GOOD	REMOVE
172	QV	19	SINGLE	FAIR	REMOVE
173	AR	14	SINGLE	FAIR	REMOVE
174	BL	9	SINGLE	GOOD	REMOVE
175	BL	14	DOUBLE	GOOD	REMOVE
176	AR	9	SINGLE	GOOD	REMOVE
177	AR	8	SINGLE	DEAD	REMOVE
178	AR	9	SINGLE	FAIR	REMOVE
179	QV	24	SINGLE	FAIR	REMOVE
180	BL	39	QUADROUPLE	FAIR	REMOVE
181	BL	9	SINGLE	GOOD	REMOVE
182	AR	10	SINGLE	GOOD	REMOVE
183	AR	11	SINGLE	GOOD	REMOVE
184	BL	9	SINGLE	FAIR	REMOVE
185	BL	8	SINGLE	FAIR	REMOVE
186	AR	9	SINGLE	GOOD	REMOVE
187	BL	10	SINGLE	POOR/DYING	REMOVE
188	BL	9	SINGLE	POOR/DYING	REMOVE
189	BL	10	SINGLE	FAIR	REMOVE
190	LT	11	SINGLE	GOOD	REMOVE
191	QV	12	SINGLE	POOR/DYING	REMOVE
192	BL	9	SINGLE	DEAD	REMOVE
193	QV	10	SINGLE	GOOD	REMOVE
194	QV	19	SINGLE	FAIR	REMOVE
195	QV	15	SINGLE	FAIR	REMOVE
196	LT	19	SINGLE	GOOD	REMOVE
197	LT	23	SINGLE	GOOD	REMOVE
198	AR	10	SINGLE	GOOD	REMOVE
199	BL	11	SINGLE	POOR/DYING	REMOVE
200	AR	10	SINGLE	GOOD	REMOVE
201	AR	9	SINGLE	GOOD	REMOVE
202	BL	9	SINGLE	GOOD	REMOVE
203	AR	12	SINGLE	GOOD	REMOVE
204	AR	11	SINGLE	GOOD	REMOVE
205	AR	9	SINGLE	GOOD	REMOVE
206	BL	8	SINGLE	FAIR	REMOVE
207	AR	15	SINGLE	GOOD	REMOVE
208	AR	11	SINGLE	GOOD	REMOVE
209	AR	11	SINGLE	GOOD	REMOVE
210	BL	11	SINGLE	FAIR	REMOVE
211	AR	15	SINGLE	GOOD	REMOVE
212	AR	18	SINGLE	GOOD	REMOVE
213	AR	8	SINGLE	GOOD	REMOVE
214	AR	11	SINGLE	GOOD	REMOVE
215	SA	13	SINGLE	POOR/DYING	REMOVE
216	BL	10	SINGLE	POOR/DYING	REMOVE
217	FA	8	SINGLE	DEAD	REMOVE
218	BL	14	SINGLE	DEAD	REMOVE
219	AR	8	SINGLE	GOOD	REMOVE
220	AR	12	SINGLE	GOOD	REMOVE
221	FA	14	SINGLE	DEAD	REMOVE
222	AR	13	SINGLE	GOOD	REMOVE
223	BL	23	TRIPLE	GOOD	REMOVE
224	AR	12	SINGLE	GOOD	REMOVE
225	LT	23	SINGLE	GOOD	REMOVE
226	BL	9	SINGLE	GOOD	REMOVE
227	BL	8	SINGLE	GOOD	REMOVE
228	BL	16	DOUBLE	GOOD	REMOVE
229	SA	15	DOUBLE	FAIR	REMOVE
230	PS	10	SINGLE	GOOD	REMOVE
231	BL	9	SINGLE	GOOD	REMOVE
232	BL	12	SINGLE	GOOD	REMOVE
233	AR	8	SINGLE	GOOD	REMOVE
234	BL	9	SINGLE	FAIR	REMOVE
235	BL	9	SINGLE	GOOD	REMOVE
236	AR	10	SINGLE	GOOD	REMOVE
237	BL	8	SINGLE	FAIR	REMOVE
238	AR	18	SINGLE	GOOD	REMOVE
239	QV	12	SINGLE	FAIR	REMOVE
240	BL	9	SINGLE	POOR/DYING	REMOVE
241	BL	10	SINGLE	FAIR	REMOVE
242	BL	9	SINGLE	GOOD	REMOVE
243	AR	9	SINGLE	GOOD	REMOVE
244	BL	8	SINGLE	FAIR	REMOVE
245	BL	10	SINGLE	GOOD	REMOVE
246	BL	18	DOUBLE	POOR/DYING	REMOVE
247	PS	11	SINGLE	GOOD	REMOVE
248	BL	13	SINGLE	GOOD	REMOVE
249	BL	11	SINGLE	GOOD	REMOVE
250	BL	10	SINGLE	POOR/DYING	REMOVE
251	BL	9	SINGLE	GOOD	REMOVE
252	BL	8	SINGLE	FAIR	REMOVE
253	BL	8	SINGLE	GOOD	REMOVE
254	BL	8	SINGLE	DEAD	REMOVE
255	BL	9	SINGLE	FAIR	REMOVE
256	QV	23	SINGLE	GOOD	REMOVE
257	BL	18	SINGLE	FAIR	REMOVE
258	BL	9	SINGLE	FAIR	REMOVE
259	MS	9	SINGLE	GOOD	REMOVE
260	QR	26	SINGLE	GOOD	REMOVE
261	QR	13	SINGLE	FAIR	REMOVE
262	BL	8	SINGLE	GOOD	REMOVE
263	BL	8	SINGLE	GOOD	REMOVE
264	BL	31	QUADROUPLE	GOOD	REMOVE
265	BL	9	SINGLE	GOOD	REMOVE
266	BL	11	SINGLE	POOR/DYING	REMOVE
267	BL	11	SINGLE	GOOD	REMOVE
268	BL	9	SINGLE	GOOD	REMOVE
269	BL	8	SINGLE	FAIR	REMOVE
270	BL	8	SINGLE	FAIR	REMOVE
271	LT	22	SINGLE	GOOD	REMOVE
272	BL	10	SINGLE	DEAD	REMOVE
273	BL	8	SINGLE	DEAD	REMOVE
274	BL	8	SINGLE	POOR/DYING	REMOVE
275	BL	8	SINGLE	FAIR	REMOVE
276	BL	17	SINGLE	GOOD	REMOVE
277	QV	17	SINGLE	GOOD	REMOVE
278	BL	9	SINGLE	GOOD	REMOVE
279	AR	10	SINGLE	GOOD	REMOVE
280	APM	33	QUADROUPLE	INVASIVE	REMOVE
281	PO	16	SINGLE	GOOD	REMOVE
282	AR	11	SINGLE	GOOD	REMOVE
283	AR	9	SINGLE	GOOD	REMOVE
284	QV	25	SINGLE	GOOD	REMOVE
285	FA	10	SINGLE	DEAD	REMOVE
286	AR	12	SINGLE	GOOD	REMOVE
287	QV	20	SINGLE	GOOD	REMOVE
288	QV	9	SINGLE	GOOD	REMOVE
289	PD	8	SINGLE	POOR/DYING	REMOVE
290	FA	9	SINGLE	DEAD	REMOVE
291	AR	12	SINGLE	GOOD	REMOVE
292	QV	10	SINGLE	GOOD	REMOVE
293	QA	21	SINGLE	GOOD	REMOVE
294	AR	12	SINGLE	POOR/DYING	REMOVE
295	AR	11	SINGLE	GOOD	REMOVE
296	AR	8	SINGLE	GOOD	REMOVE
297	AR	8	SINGLE	GOOD	REMOVE
298	LT	18	SINGLE	GOOD	REMOVE
299	AR	19	SINGLE	FAIR	REMOVE
300	SA	9	SINGLE	GOOD	REMOVE
301	AR	8	SINGLE	GOOD	REMOVE
302	AR	14	SINGLE	GOOD	REMOVE
303	AR	16	DOUBLE	GOOD	REMOVE
304	BL	8	SINGLE	FAIR	REMOVE
305	QA	9	SINGLE	GOOD	REMOVE
306	AR	8	SINGLE	GOOD	REMOVE
307	BL	12	SINGLE	DEAD	REMOVE
308	QV	18	SINGLE	GOOD	REMOVE
309	SA	9	SINGLE	GOOD	REMOVE
310	BL	14	SINGLE	GOOD	REMOVE
311	AR	19	DOUBLE	GOOD	REMOVE
312	LT	24	SINGLE	POOR/DYING	REMOVE
313	QV	22	SINGLE	GOOD	REMOVE
314	SA	10	SINGLE	GOOD	REMOVE
315	SA	9	SINGLE	FAIR	REMOVE
316	SA	8	SINGLE	GOOD	REMOVE
317	SA	9	SINGLE	FAIR	REMOVE
318	SA	11	SINGLE	FAIR	REMOVE
319	SA	9	SINGLE	FAIR	REMOVE
320	SA	9	SINGLE	POOR/DYING	REMOVE
321	FA	11	SINGLE	DEAD	REMOVE
322	AR	9	SINGLE	GOOD	REMOVE
323	AR	9	SINGLE	GOOD	REMOVE
324	AR	12	SINGLE	GOOD	REMOVE
325	QV	12	SINGLE	GOOD	REMOVE
326	JV	8	SINGLE	FAIR	REMOVE
327	QV	14	SINGLE	GOOD	REMOVE
328	QV	12	SINGLE	GOOD	REMOVE
329	QV	24	SINGLE	FAIR	REMOVE
330	AR	16	SINGLE	GOOD	REMOVE
331	AS	12	SINGLE	GOOD	REMOVE
332	PS	27	TRIPLE	FAIR	REMOVE
333	QV	23	SINGLE	GOOD	REMOVE
334	AR	8	SINGLE	FAIR	REMOVE
335	LT	12	SINGLE	GOOD	REMOVE
336	LT	30	SINGLE	GOOD	REMOVE
337	AR	8	SINGLE	GOOD	REMOVE
338	AR	10	SINGLE	GOOD	REMOVE
339	LT	23	SINGLE	GOOD	REMOVE
340	LT	37	DOUBLE	GOOD	REMOVE
341	AR	9	SINGLE	GOOD	REMOVE
342	AR	19	SINGLE	FAIR	REMOVE
343	AR	12	SINGLE	GOOD	REMOVE
344	AR	8	SINGLE	GOOD	REMOVE
345	AR	15	SINGLE	GOOD	REMOVE
346	AR	13	SINGLE	FAIR	REMOVE
347	AR	9	SINGLE	GOOD	REMOVE
348	LT	14	SINGLE	GOOD	REMOVE
349	AR	21	SINGLE	GOOD	REMOVE
350	AR	20	SINGLE	GOOD	REMOVE
351	QV	19	SINGLE	GOOD	REMOVE
352	AR	14	SINGLE	FAIR	REMOVE
353	AR	14	SINGLE	GOOD	REMOVE
354	AR	11	SINGLE	GOOD	REMOVE
355	MS	8	SINGLE	GOOD	REMOVE
356	MS	27	SINGLE	FAIR	REMOVE
357	SA	13	SINGLE	FAIR	REMOVE
358	SA	17	SINGLE	FAIR	REMOVE
359	SA	18	SINGLE	DEAD	REMOVE
360	AR	14	SINGLE	GOOD	REMOVE
361	AS	10	SINGLE	GOOD	REMOVE
362	FA	8	SINGLE	DEAD	REMOVE
363	AR	8	SINGLE	FAIR	REMOVE
364	AR	10	SINGLE	FAIR	REMOVE
365	FA	16	SINGLE	DEAD	REMOVE
366	AR	17	SINGLE	FAIR	REMOVE
367	AR	18	SINGLE	GOOD	REMOVE
368	AR	8	SINGLE	GOOD	REMOVE
369	AR	18	SINGLE	POOR/DYING	REMOVE
370	FA	12	SINGLE	DEAD	REMOVE
371	LT	33	DOUBLE	GOOD	REMOVE
372	AR	9	SINGLE	GOOD	REMOVE
373	AR	9	SINGLE	GOOD	REMOVE
374	AR	11	SINGLE	GOOD	REMOVE
375	FA	15	SINGLE	DEAD	REMOVE
376	SA	15	SINGLE	GOOD	REMOVE
377	AR	11	SINGLE	POOR/DYING	REMOVE
378	AR	8	SINGLE	GOOD	REMOVE
379	AR	9	SINGLE	GOOD	REMOVE
380	AR	26	SINGLE	GOOD	REMOVE
381	AR	20	SINGLE	GOOD	REMOVE
382	AR	12	SINGLE	FAIR	REMOVE
383	AR	21	SINGLE	FAIR	REMOVE
384	PO	8	SINGLE	POOR/DYING	REMOVE
385	AR	12	SINGLE	GOOD	REMOVE
386	AR	16	DOUBLE	FAIR	REMOVE
387	AR	15	SINGLE	GOOD	REMOVE
388	QA	26	SINGLE	FAIR	REMOVE
389	QA	37	SINGLE	FAIR	REMOVE
390	SA	15	SINGLE	GOOD	REMOVE
391	SA	10	SINGLE	GOOD	REMOVE
392	SA	11	SINGLE	GOOD	REMOVE
393	AR	9	SINGLE	POOR/DYING	REMOVE
394	QR	26	SINGLE	FAIR	REMOVE
395	AR	17	SINGLE	GOOD	REMOVE
396	AR	10	SINGLE	GOOD	REMOVE
397	SA	11	SINGLE	GOOD	REMOVE
398	SA	10	SINGLE	GOOD	REMOVE
399	AR	12	SINGLE	POOR/DYING	REMOVE
400	AR	13	SINGLE	GOOD	REMOVE
401	AR	14	SINGLE	GOOD	REMOVE
402	FA	11	SINGLE	POOR/DYING	REMOVE
403	AR	13	SINGLE	GOOD	REMOVE
404	AR	22	SINGLE	GOOD	REMOVE
405	AR	24	SINGLE	GOOD	REMOVE
406	FG	10	SINGLE	POOR/DYING	REMOVE
407	AR	9	SINGLE	GOOD	REMOVE
408	AR	16	SINGLE	GOOD	REMOVE
409	AR	10	SINGLE	GOOD	REMOVE
410	AR	17	SINGLE	GOOD	REMOVE
411	APS	10	SINGLE	INVASIVE	REMOVE
412	AR	17	SINGLE	GOOD	REMOVE
413	AR	8	SINGLE	FAIR	REMOVE
414	FA	10	SINGLE	POOR/DYING	REMOVE
415	AR	15	SINGLE	GOOD	REMOVE
416	AR	10	SINGLE	POOR/DYING	REMOVE
417	PT	17	DOUBLE	INVASIVE	REMOVE
418	PO	10	SINGLE	GOOD	REMOVE
419	PO	10	SINGLE	GOOD	REMOVE
420	PO	10	SINGLE	GOOD	REMOVE
421	AR	11	SINGLE	GOOD	REMOVE
422	AR	10	SINGLE	GOOD	REMOVE
423	AR	12	SINGLE	GOOD	REMOVE
424	AR	12	SINGLE	GOOD	REMOVE
425	NS	14	SINGLE	GOOD	REMOVE
426	AR	10	SINGLE	DEAD	REMOVE
427	AR	27	SINGLE	DEAD	REMOVE
428	AR	12	SINGLE	DEAD	REMOVE
429	NS	19	SINGLE	GOOD	REMOVE
430	NS	8	SINGLE	GOOD	REMOVE
431	AR	12	SINGLE	POOR/DYING	REMOVE
432	AR	28	DOUBLE	FAIR	REMOVE
433	AR	16	SINGLE	POOR/DYING	REMOVE
434	PS	9	SINGLE	POOR/DYING	REMOVE
435	AR	11	SINGLE	DEAD	REMOVE
436	AR	14	SINGLE	DEAD	REMOVE
437	AR	12	SINGLE	DEAD	REMOVE
438	AR	12	SINGLE	DEAD	REMOVE
439	QV	15	SINGLE	DEAD	REMOVE
440	AR	15	SINGLE	DEAD	REMOVE
441	SA	10	SINGLE	GOOD	REMOVE
442	QV	18	SINGLE	GOOD	REMOVE
443	AR	12	SINGLE	GOOD	REMOVE
444	CG	8	SINGLE	GOOD	REMOVE
445	BL	14	SINGLE	GOOD	REMOVE
446	BL	13	SINGLE	FAIR	REMOVE
447	BL	10	SINGLE	FAIR	REMOVE
448	BL	11	SINGLE	FAIR	REMOVE
449	QV	26	SINGLE	GOOD	REMOVE
450	AR	13	SINGLE	GOOD	REMOVE
451	QV	26	SINGLE	GOOD	REMOVE
452	NS	14	SINGLE	GOOD	REMOVE
453	LT	33	SINGLE	GOOD	REMOVE
454	AR	9	SINGLE	FAIR	REMOVE
455	BL	18	SINGLE	DEAD	REMOVE
456	PS	9	SINGLE	FAIR	REMOVE
457	AR	15	SINGLE	GOOD	REMOVE
458	LT	31	SINGLE	GOOD	REMOVE
459	BL	14	SINGLE	GOOD	REMOVE
460	BL	10	SINGLE	GOOD	REMOVE
461	AR	20	SINGLE	GOOD	REMOVE
462	AR	11	SINGLE	GOOD	REMOVE
463	AR	11	SINGLE	GOOD	REMOVE
464	AR	14	SINGLE	GOOD	REMOVE
465	AR	11	SINGLE	GOOD	REMOVE
466	AR	12	SINGLE	FAIR	REMOVE
467	AR	9	SINGLE	GOOD	REMOVE
468	BL	10	SINGLE	FAIR	REMOVE
469	BL	12	SINGLE	GOOD	REMOVE
470	AR	11	SINGLE	GOOD	REMOVE
471	AR	11	SINGLE	GOOD	REMOVE
472	QV	14	SINGLE	FAIR	REMOVE
473	CG	8	SINGLE	GOOD	REMOVE
474	AR	15	SINGLE	GOOD	REMOVE
475	AR	13	SINGLE	GOOD	REMOVE
476	CG	10	SINGLE	GOOD	REMOVE
477	AR	8	SINGLE	GOOD	REMOVE
478	BL	12	SINGLE	GOOD	REMOVE
479	LT	8	SINGLE	GOOD	REMOVE
480	LT	18	SINGLE	POOR/DYING	REMOVE
481	LT	15	SINGLE	GOOD	REMOVE
482	LT	17	SINGLE	GOOD	REMOVE
483	LT	20	SINGLE	GOOD	REMOVE
484	AA	11	SINGLE	INVASIVE	REMOVE
485	BL	9	SINGLE	GOOD	REMOVE
486	PS	8	SINGLE	FAIR	REMOVE
487	AR	15	SINGLE	FAIR	REMOVE
488	AR	18	SINGLE	GOOD	REMOVE
489	AR	9	SINGLE	GOOD	REMOVE
490	CG	14	SINGLE	GOOD	REMOVE
491	CG	8	SINGLE	GOOD	REMOVE
492	AR	11	SINGLE	GOOD	REMOVE
493	AR	10	SINGLE	GOOD	REMOVE
494	CG	8	SINGLE	GOOD	REMOVE
495	AR	9	SINGLE	GOOD	REMOVE
496	AR	9	SINGLE	GOOD	REMOVE
497	BL	10	SINGLE	GOOD	REMOVE
498	BL	10	SINGLE	GOOD	REMOVE
499	SA	10	SINGLE	FAIR	REMOVE
500	CG	11	SINGLE	GOOD	REMOVE
501	AR	15	SINGLE	GOOD	REMOVE
502	UA	14	SINGLE	DEAD	REMOVE
503	BL	8	SINGLE	GOOD	REMOVE
504	AR	18	SINGLE	POOR/DYING	REMOVE
505	BL	14	SINGLE	GOOD	REMOVE
506	BL	12	SINGLE	GOOD	REMOVE
507	BL	15	SINGLE	DEAD	REMOVE
508	AR	8	SINGLE	GOOD	REMOVE
509	QV	19	SINGLE	GOOD	REMOVE
510	LT	32	SINGLE	GOOD	REMOVE
511	CG	10	SINGLE	GOOD	REMOVE
512	BL	8	SINGLE	GOOD	REMOVE
513	BL	9	SINGLE	GOOD	REMOVE
514	BL	9	SINGLE	GOOD	REMOVE
515	BL	8	SINGLE	GOOD	REMOVE
516	BL	15	SINGLE	FAIR	REMOVE
517	BL	13	SINGLE	GOOD	REMOVE
518	QR	21	SINGLE	GOOD	REMOVE
519	BL	14	SINGLE	POOR/DYING	REMOVE
520	BL	13	SINGLE	GOOD	REMOVE
521	QR	8	SINGLE	GOOD	REMOVE
522	BL	14	SINGLE	GOOD	REMOVE
523	QV	9	SINGLE	GOOD	REMOVE
524	LT	20	SINGLE	DEAD	REMOVE
525	BL	14	SINGLE	DEAD	REMOV

Tree Summary

ID	Abbr	Total DBH	Multi-Stem	Condition	Status
1281	CG	13	SINGLE	GOOD	REMOVE
1282	CG	13	SINGLE	GOOD	REMOVE
1283	BL	26	SINGLE	GOOD	REMOVE
1284	AR	9	SINGLE	FAIR	REMOVE
1285	FG	12	SINGLE	POOR/DYING	REMOVE
1286	BL	16	SINGLE	FAIR	REMOVE
1287	FG	14	SINGLE	POOR/DYING	REMOVE
1288	FG	13	SINGLE	POOR/DYING	REMOVE
1289	AA	13	SINGLE	INVASIVE	REMOVE
1290	AA	11	SINGLE	INVASIVE	REMOVE
1291	AA	11	SINGLE	INVASIVE	REMOVE
1292	BL	12	SINGLE	GOOD	REMOVE
1293	AR	8	SINGLE	FAIR	REMOVE
1294	BL	12	SINGLE	GOOD	REMOVE
1295	SA	12	SINGLE	FAIR	REMOVE
1296	AR	8	SINGLE	GOOD	REMOVE
1297	BL	20	SINGLE	GOOD	REMOVE
1298	BL	17	SINGLE	GOOD	REMOVE
1299	BL	8	SINGLE	GOOD	REMOVE
1300	BL	19	SINGLE	FAIR	REMOVE
1301	AA	10	SINGLE	INVASIVE	REMOVE
1302	FG	18	SINGLE	POOR/DYING	REMOVE
1303	BL	21	SINGLE	GOOD	REMOVE
1304	BL	19	SINGLE	GOOD	REMOVE
1305	BL	12	SINGLE	FAIR	REMOVE
1306	CG	30	SINGLE	FAIR	REMOVE
1307	BL	24	SINGLE	GOOD	REMOVE
1308	BL	10	SINGLE	GOOD	REMOVE
1309	BL	21	SINGLE	GOOD	REMAIN
1310	BL	19	SINGLE	FAIR	REMOVE
1311	BL	9	SINGLE	GOOD	REMOVE
1312	FG	20	SINGLE	POOR/DYING	REMOVE
1313	FG	9	SINGLE	POOR/DYING	REMAIN
1314	BL	24	SINGLE	GOOD	REMAIN
1315	FG	8	SINGLE	POOR/DYING	REMAIN
1316	BL	12	SINGLE	GOOD	REMAIN
1317	AR	15	SINGLE	FAIR	REMAIN
1318	FG	19	SINGLE	POOR/DYING	REMAIN
1319	BL	25	SINGLE	FAIR	REMAIN
1320	PS	12	SINGLE	POOR/DYING	REMAIN
1321	AA	12	SINGLE	INVASIVE	REMAIN
1322	BL	18	SINGLE	FAIR	REMOVE
1323	AA	10	SINGLE	INVASIVE	REMOVE
1324	BL	9	SINGLE	POOR/DYING	REMOVE
1325	AA	11	SINGLE	INVASIVE	REMOVE
1326	BL	13	SINGLE	FAIR	REMOVE
1327	FG	16	SINGLE	POOR/DYING	REMOVE
1328	AA	11	SINGLE	INVASIVE	REMOVE
1329	AA	10	SINGLE	INVASIVE	REMOVE
1330	BL	11	SINGLE	GOOD	REMOVE
1331	AA	13	SINGLE	INVASIVE	REMOVE
1332	AA	8	SINGLE	INVASIVE	REMOVE
1333	AA	12	SINGLE	INVASIVE	REMOVE
1334	BL	21	SINGLE	GOOD	REMOVE
1335	FG	15	SINGLE	POOR/DYING	REMOVE
1336	AA	14	SINGLE	INVASIVE	REMOVE
1337	AA	12	SINGLE	INVASIVE	REMOVE
1338	AA	12	SINGLE	INVASIVE	REMOVE
1339	AR	14	SINGLE	GOOD	REMOVE
1340	BL	20	SINGLE	POOR/DYING	REMOVE
1341	AR	12	SINGLE	FAIR	REMOVE
1342	AR	18	SINGLE	GOOD	REMOVE
1343	AR	14	SINGLE	POOR/DYING	REMOVE
1344	AR	9	SINGLE	FAIR	REMOVE
1345	AR	17	SINGLE	GOOD	REMOVE
1346	AR	28	SINGLE	POOR/DYING	REMOVE
1347	AR	17	SINGLE	GOOD	REMOVE
1348	AR	18	SINGLE	GOOD	REMOVE
1349	AR	10	SINGLE	GOOD	REMOVE
1350	AR	8	SINGLE	FAIR	REMOVE
1351	AR	17	SINGLE	GOOD	REMOVE
1352	AR	15	SINGLE	FAIR	REMOVE
1353	QC	27	SINGLE	FAIR	REMOVE
1354	AR	8	SINGLE	GOOD	REMOVE
1355	AR	19	SINGLE	FAIR	REMOVE
1356	AR	8	SINGLE	GOOD	REMOVE
1357	BL	16	SINGLE	FAIR	REMOVE
1358	AR	16	SINGLE	GOOD	REMOVE
1359	AR	11	SINGLE	POOR/DYING	REMOVE
1360	QV	11	SINGLE	FAIR	REMOVE
1361	AR	24	SINGLE	POOR/DYING	REMOVE
1362	AR	31	SINGLE	FAIR	REMOVE
1363	QC	20	SINGLE	FAIR	REMOVE
1364	AR	18	SINGLE	FAIR	REMOVE
1365	FA	14	SINGLE	DEAD	REMOVE
1366	AR	13	SINGLE	GOOD	REMOVE
1367	AR	11	SINGLE	FAIR	REMOVE
1368	QR	28	SINGLE	FAIR	REMOVE
1369	AR	9	SINGLE	POOR/DYING	REMOVE
1370	AR	17	SINGLE	FAIR	REMOVE
1371	AR	13	SINGLE	FAIR	REMOVE
1372	AR	15	SINGLE	FAIR	REMOVE
1373	LT	15	SINGLE	DEAD	REMOVE
1374	AR	17	SINGLE	GOOD	REMOVE
1375	AR	9	SINGLE	POOR/DYING	REMOVE
1376	AR	17	SINGLE	FAIR	REMOVE
1377	AR	8	SINGLE	FAIR	REMOVE
1378	AR	9	SINGLE	FAIR	REMOVE
1379	AR	21	SINGLE	GOOD	REMOVE
1380	AR	15	SINGLE	GOOD	REMOVE
1381	AR	14	SINGLE	FAIR	REMOVE
1382	AR	9	SINGLE	FAIR	REMOVE
1383	AR	15	SINGLE	FAIR	REMOVE
1384	AR	23	SINGLE	GOOD	REMOVE
1385	AR	19	SINGLE	FAIR	REMOVE
1386	AR	10	SINGLE	FAIR	REMOVE
1387	AR	19	SINGLE	POOR/DYING	REMOVE
1388	AR	12	SINGLE	FAIR	REMOVE
1389	AR	14	SINGLE	FAIR	REMOVE
1390	AR	9	SINGLE	FAIR	REMOVE
1391	AR	11	SINGLE	POOR/DYING	REMOVE
1392	AR	20	SINGLE	GOOD	REMOVE
1393	AR	10	SINGLE	FAIR	REMOVE
1394	AR	13	SINGLE	FAIR	REMOVE
1395	AR	15	SINGLE	GOOD	REMOVE
1396	AR	11	SINGLE	FAIR	REMOVE
1397	AR	11	SINGLE	FAIR	REMOVE
1398	AR	18	SINGLE	GOOD	REMOVE
1399	AR	12	SINGLE	FAIR	REMOVE
1400	PS	12	SINGLE	FAIR	REMOVE
1401	PS	16	SINGLE	GOOD	REMOVE
1402	LT	12	SINGLE	DEAD	REMOVE
1403	AR	19	DOUBLE	FAIR	REMOVE
1404	AR	16	SINGLE	GOOD	REMOVE
1405	AR	18	SINGLE	GOOD	REMOVE
1406	AR	13	SINGLE	POOR/DYING	REMOVE
1407	LT	13	SINGLE	DEAD	REMOVE
1408	AR	11	SINGLE	POOR/DYING	REMOVE
1409	AR	13	SINGLE	FAIR	REMOVE
1410	AR	18	SINGLE	POOR/DYING	REMOVE
1411	AR	14	SINGLE	DEAD	REMOVE
1412	QC	29	SINGLE	FAIR	REMOVE
1413	AR	10	SINGLE	GOOD	REMOVE
1414	AR	9	SINGLE	FAIR	REMOVE
1415	AR	10	SINGLE	GOOD	REMOVE
1416	AR	9	SINGLE	FAIR	REMOVE
1417	AR	19	SINGLE	FAIR	REMOVE
1418	AR	15	SINGLE	FAIR	REMOVE
1419	AR	8	SINGLE	GOOD	REMOVE
1420	LT	13	SINGLE	DEAD	REMOVE
1421	LT	11	SINGLE	DEAD	REMOVE
1422	AR	21	SINGLE	GOOD	REMOVE
1423	AR	10	SINGLE	GOOD	REMOVE
1424	LT	11	SINGLE	DEAD	REMOVE
1425	AR	9	SINGLE	FAIR	REMOVE
1426	FA	11	SINGLE	DEAD	REMOVE
1427	AR	15	SINGLE	FAIR	REMOVE
1428	AR	14	SINGLE	POOR/DYING	REMOVE
1429	AR	12	SINGLE	GOOD	REMOVE
1430	AR	10	SINGLE	FAIR	REMOVE
1431	AR	9	SINGLE	POOR/DYING	REMOVE
1432	AR	22	SINGLE	FAIR	REMOVE
1433	QR	11	SINGLE	DEAD	REMOVE
1434	CT	14	SINGLE	FAIR	REMOVE
1435	AR	18	SINGLE	GOOD	REMOVE
1436	AR	9	SINGLE	GOOD	REMOVE
1437	AR	11	SINGLE	FAIR	REMOVE
1438	FG	8	SINGLE	POOR/DYING	REMOVE
1439	FG	20	SINGLE	POOR/DYING	REMOVE
1440	FG	13	SINGLE	POOR/DYING	REMOVE
1441	BL	12	SINGLE	POOR/DYING	REMOVE
1442	PS	9	SINGLE	FAIR	REMOVE
1443	BL	8	SINGLE	FAIR	REMOVE
1444	PS	10	SINGLE	FAIR	REMOVE
1445	AR	9	SINGLE	DEAD	REMOVE
1446	BL	12	SINGLE	GOOD	REMOVE
1447	AA	8	SINGLE	POOR/DYING	REMOVE
1448	QA	14	SINGLE	FAIR	REMOVE
1449	AR	9	SINGLE	GOOD	REMOVE
1450	AR	16	SINGLE	FAIR	REMOVE
1451	QV	23	SINGLE	FAIR	REMOVE
1452	AR	13	SINGLE	GOOD	REMOVE
1453	CG	17	SINGLE	GOOD	REMOVE
1454	AR	12	SINGLE	FAIR	REMOVE
1455	AR	10	SINGLE	GOOD	REMOVE
1456	AR	19	SINGLE	FAIR	REMOVE
1457	AR	9	SINGLE	FAIR	REMOVE
1458	AR	8	SINGLE	DEAD	REMOVE
1459	AR	10	SINGLE	GOOD	REMOVE
1460	AR	11	SINGLE	GOOD	REMOVE
1461	AR	15	SINGLE	GOOD	REMOVE
1462	FG	11	SINGLE	DEAD	REMOVE
1463	AR	8	SINGLE	GOOD	REMOVE
1464	AR	27	SINGLE	GOOD	REMOVE
1465	AR	16	SINGLE	POOR/DYING	REMOVE
1466	PS	21	SINGLE	FAIR	REMOVE
1467	AR	10	SINGLE	POOR/DYING	REMOVE
1468	AR	14	SINGLE	FAIR	REMOVE
1469	AR	10	SINGLE	GOOD	REMOVE
1470	FA	15	SINGLE	DEAD	REMOVE
1471	AR	11	SINGLE	POOR/DYING	REMOVE
1472	AR	11	SINGLE	GOOD	REMOVE
1473	AR	8	SINGLE	FAIR	REMOVE
1474	AR	13	SINGLE	GOOD	REMOVE
1475	AR	26	SINGLE	GOOD	REMOVE
1476	AR	11	SINGLE	FAIR	REMOVE
1477	QA	15	SINGLE	FAIR	REMOVE
1478	AR	9	SINGLE	FAIR	REMOVE
1479	AR	12	SINGLE	FAIR	REMOVE
1480	AR	8	SINGLE	GOOD	REMOVE
1481	AR	18	SINGLE	FAIR	REMOVE
1482	AR	11	SINGLE	DEAD	REMOVE
1483	AR	14	SINGLE	FAIR	REMOVE
1484	AR	11	SINGLE	FAIR	REMOVE
1485	QR	19	SINGLE	FAIR	REMOVE
1486	AR	12	SINGLE	FAIR	REMOVE
1487	AR	14	SINGLE	FAIR	REMOVE
1488	AR	10	SINGLE	DEAD	REMOVE
1489	AR	8	SINGLE	GOOD	REMOVE
1490	AR	12	SINGLE	GOOD	REMOVE
1491	AR	12	SINGLE	POOR/DYING	REMOVE
1492	AR	9	SINGLE	POOR/DYING	REMOVE
1493	AR	19	SINGLE	FAIR	REMOVE
1494	AR	9	SINGLE	FAIR	REMOVE
1495	AR	14	SINGLE	POOR/DYING	REMOVE
1496	AR	16	SINGLE	POOR/DYING	REMOVE
1497	AR	11	SINGLE	FAIR	REMOVE
1498	AR	20	SINGLE	GOOD	REMOVE
1499	AR	10	SINGLE	GOOD	REMOVE
1500	AR	13	SINGLE	GOOD	REMOVE
1501	LT	17	SINGLE	POOR/DYING	REMOVE
1502	LT	24	SINGLE	POOR/DYING	REMOVE
1503	LT	20	SINGLE	POOR/DYING	REMOVE
1504	LT	26	SINGLE	POOR/DYING	REMOVE
1505	LT	13	SINGLE	DEAD	REMOVE
1506	QR	16	SINGLE	FAIR	REMOVE
1507	QA	9	SINGLE	GOOD	REMOVE
1508	AR	8	SINGLE	GOOD	REMOVE
1509	QV	19	SINGLE	FAIR	REMOVE
1510	BL	21	SINGLE	FAIR	REMOVE
1511	QR	28	SINGLE	DEAD	REMOVE
1512	LT	16	SINGLE	DEAD	REMOVE
1513	QV	21	SINGLE	FAIR	REMOVE
1514	AR	13	SINGLE	GOOD	REMOVE
1515	QC	16	SINGLE	FAIR	REMOVE
1516	AR	10	SINGLE	GOOD	REMOVE
1517	AR	13	SINGLE	GOOD	REMOVE
1518	AR	9	SINGLE	FAIR	REMOVE
1519	AR	12	SINGLE	FAIR	REMOVE
1520	QR	19	SINGLE	FAIR	REMOVE
1521	CG	11	SINGLE	GOOD	REMOVE
1522	SA	8	SINGLE	GOOD	REMOVE
1523	SA	9	SINGLE	DEAD	REMOVE
1524	SA	13	SINGLE	FAIR	REMOVE
1525	BL	12	SINGLE	GOOD	REMOVE
1526	SA	18	SINGLE	POOR/DYING	REMOVE
1527	SA	12	SINGLE	GOOD	REMOVE
1528	BL	11	SINGLE	FAIR	REMOVE
1529	QA	11	SINGLE	FAIR	REMOVE
1530	AR	13	SINGLE	GOOD	REMOVE
1531	BL	11	SINGLE	POOR/DYING	REMOVE
1532	BL	13	SINGLE	GOOD	REMOVE
1533	BL	12	SINGLE	GOOD	REMOVE
1534	BL	12	SINGLE	FAIR	REMOVE
1535	AR	9	SINGLE	GOOD	REMOVE
1536	LT	23	SINGLE	POOR/DYING	REMOVE
1537	BL	10	SINGLE	FAIR	REMOVE
1538	BL	9	SINGLE	GOOD	REMOVE
1539	BL	18	SINGLE	GOOD	REMOVE
1540	AA	12	SINGLE	INVASIVE	REMOVE
1541	AR	13	SINGLE	GOOD	REMOVE
1542	AR	13	SINGLE	GOOD	REMOVE
1543	AR	10	SINGLE	FAIR	REMOVE
1544	QA	23	SINGLE	GOOD	REMOVE
1545	AR	8	SINGLE	FAIR	REMOVE
1546	QR	23	SINGLE	FAIR	REMOVE
1547	AR	17	SINGLE	GOOD	REMOVE
1548	AR	13	SINGLE	FAIR	REMOVE
1549	AR	10	SINGLE	GOOD	REMOVE
1550	AR	14	SINGLE	FAIR	REMOVE
1551	BL	9	SINGLE	GOOD	REMOVE
1552	BL	10	SINGLE	GOOD	REMOVE
1553	PS	16	SINGLE	FAIR	REMOVE
1554	BL	11	SINGLE	DEAD	REMOVE
1555	BL	16	SINGLE	GOOD	REMOVE
1556	BL	10	SINGLE	GOOD	REMAIN
1557	BL	14	SINGLE	GOOD	REMAIN
1558	BL	8	SINGLE	GOOD	REMAIN
1559	AR	12	SINGLE	GOOD	REMAIN
1560	AR	14	SINGLE	POOR/DYING	REMOVE
1561	QA	16	SINGLE	FAIR	REMOVE
1562	AR	22	SINGLE	FAIR	REMOVE
1563	AR	12	SINGLE	FAIR	REMOVE
1564	AR	13	SINGLE	GOOD	REMOVE
1565	AR	15	SINGLE	FAIR	REMOVE
1566	AR	12	SINGLE	GOOD	REMOVE
1567	QR	16	SINGLE	FAIR	REMAIN
1568	AR	17	SINGLE	GOOD	REMAIN
1569	QC	25	SINGLE	FAIR	REMAIN
1570	AR	11	SINGLE	FAIR	REMAIN
1571	BL	9	SINGLE	GOOD	REMAIN
1572	PS	18	SINGLE	FAIR	REMAIN
1573	AR	10	SINGLE	GOOD	REMAIN
1574	AR	21	SINGLE	GOOD	REMAIN
1575	AR	22	SINGLE	FAIR	REMAIN
1576	AR	10	SINGLE	GOOD	REMAIN
1577	AR	12	SINGLE	GOOD	REMAIN
1578	AR	8	SINGLE	GOOD	REMOVE
1579	AR	15	SINGLE	GOOD	REMAIN
1580	BL	11	SINGLE	DEAD	REMOVE
1581	AR	14	SINGLE	GOOD	REMAIN
1582	AR	12	SINGLE	GOOD	REMAIN
1583	AR	12	SINGLE	FAIR	REMOVE
1584	AR	10	SINGLE	POOR/DYING	REMOVE
1585	AR	16	SINGLE	FAIR	REMOVE
1586	AR	11	SINGLE	POOR/DYING	REMOVE
1587	AR	12	SINGLE	FAIR	REMOVE
1588	AR	14	SINGLE	GOOD	REMOVE
1589	AR	12	SINGLE	FAIR	REMOVE
1590	AR	9	SINGLE	GOOD	REMOVE
1591	AR	14	SINGLE	FAIR	REMOVE
1592	AR	10	SINGLE	GOOD	REMOVE
1593	AR	9	SINGLE	FAIR	REMOVE
1594	AR	16	SINGLE	FAIR	REMOVE
1595	AR	17	SINGLE	FAIR	REMOVE
1596	AR	15	SINGLE	GOOD	REMOVE
1597	AR	10	SINGLE	DEAD	REMOVE
1598	AR	16	SINGLE	GOOD	REMOVE
1599	AR	16	SINGLE	GOOD	REMOVE
1600	AR	19	SINGLE	GOOD	REMOVE
1601	AR	15	SINGLE	GOOD	REMOVE
1602	AR	14	SINGLE	FAIR	REMOVE
1603	AR	9	SINGLE	GOOD	REMOVE
1604	AR	12	SINGLE	GOOD	REMOVE
1605	AR	13	SINGLE	GOOD	REMOVE
1606	AR	9	SINGLE	GOOD	REMOVE
1607	AR	14	SINGLE	FAIR	REMOVE
1608	AR	15	SINGLE	FAIR	REMOVE
1609	AR	13	SINGLE	FAIR	REMOVE
1610	AR	10	SINGLE	GOOD	REMOVE
1611	AR	25	SINGLE	FAIR	REMOVE
1612	AR	11	SINGLE	POOR/DYING	REMOVE
1613	AR	8	SINGLE	GOOD	REMOVE
1614	AR	13	SINGLE	GOOD	REMOVE
1615	AR	17	SINGLE	GOOD	REMOVE
1616	AR	16	SINGLE	GOOD	REMOVE
1617	AR	14	SINGLE	FAIR	REMOVE
1618	AR	21	SINGLE	FAIR	REMOVE
1619	AR	8	SINGLE	GOOD	REMOVE
1620	AR	8	SINGLE	GOOD	REMOVE
1621	AR	11	SINGLE	GOOD	REMOVE
1622	AR	14	SINGLE	GOOD	REMOVE
1623	AR	11	SINGLE	GOOD	REMOVE
1624	AR	17	SINGLE	GOOD	REMOVE
1625	AR	16	SINGLE	GOOD	REMOVE
1626	AR	12	SINGLE	GOOD	REMOVE
1627	AR	10	SINGLE	POOR/DYING	REMOVE
1628	AR	10	SINGLE	FAIR	REMOVE
1629	AR	10	SINGLE	GOOD	REMOVE
1630	AR	9	SINGLE	GOOD	REMOVE
1631	AR	9	SINGLE	FAIR	REMOVE
1632	AR	9	SINGLE	FAIR	REMOVE
1633	AR	23	SINGLE	FAIR	REMOVE
1634	QC	30	SINGLE	FAIR	REMOVE
1635	AR	10	SINGLE	GOOD	REMOVE
1636	AR	24	SINGLE	FAIR	REMOVE
1637	AR	10	SINGLE	FAIR	REMOVE
1638	AR	19	SINGLE	FAIR	REMOVE
1639	AR	9	SINGLE	GOOD	REMOVE
1640	AR	22	SINGLE	FAIR	REMOVE
1641	AR	13	SINGLE	GOOD	REMOVE
1642	AR	14	SINGLE	POOR/DYING	REMOVE
1643	AR	10	SINGLE	FAIR	REMOVE
1644	AR	11	SINGLE	FAIR	REMOVE
1645	AR	12	SINGLE	POOR/DYING	REMOVE
1646	AR	13	SINGLE	GOOD	REMOVE
1647	QC	31	SINGLE	FAIR	REMOVE
1648	AR	11	SINGLE	GOOD	REMOVE
1649	AR	23	SINGLE	POOR/DYING	REMOVE
1650	AR	11	SINGLE	POOR/DYING	REMOVE
1651	AR	11	SINGLE	GOOD	REMOVE
1652	AR	18	SINGLE	FAIR	REMOVE
1653	AR	15	SINGLE	GOOD	REMOVE
1654	AR	10	SINGLE	DEAD	REMOVE
1655	AR	13	SINGLE	GOOD	REMOVE
1656	AR	9	SINGLE	GOOD	REMOVE
1657	AR	20	DOUBLE	GOOD	REMOVE
1658	AR	11	SINGLE	GOOD	REMOVE
1659	LT	11	SINGLE	DEAD	REMOVE
1660	LT	12	SINGLE	DEAD	REMOVE
1661	AR	10	SINGLE	FAIR	REMOVE
1662	AR	8	SINGLE	GOOD	REMOVE
1663	AR	8	SINGLE	FAIR	REMOVE
1664	AR	15	SINGLE	FAIR	REMOVE
1665	AR	15	SINGLE	FAIR	REMOVE
1666	AR	22	SINGLE	FAIR	REMOVE
1667	AR	9	SINGLE	GOOD	REMOVE
1668	AR	11	SINGLE	GOOD	REMOVE
1669	AR	11	SINGLE	GOOD	REMOVE
1670	AR	10	SINGLE	GOOD	REMOVE
1671	AR	21	SINGLE	FAIR	REMOVE
1672	AR	8	SINGLE	GOOD	REMOVE
1673	AR	8	SINGLE	GOOD	REMOVE
1674	AR	19	SINGLE	GOOD	REMOVE
1675	AR	11	SINGLE	FAIR	REMOVE
1676	AR	24	SINGLE	FAIR	REMOVE
1677	AR	13	SINGLE	FAIR	REMOVE
1678	AR	13	SINGLE	FAIR	REMOVE
1679	AR	12	SINGLE	FAIR	REMOVE
1680	AR	9	SINGLE	FAIR	REMOVE
1681	AR	8	SINGLE	FAIR	REMOVE
1682	AR	17	SINGLE	FAIR	REMOVE
1683	AR	26	SINGLE	FAIR	REMOVE
1684	AR	14	SINGLE	GOOD	REMOVE
1685	AR	18	SINGLE	FAIR	REMOVE
1686	AR	12	SINGLE	GOOD	REMOVE
1687	AR	10	SINGLE	GOOD	REMOVE
1688	AR	16	SINGLE	GOOD	REMOVE
1689	AR	8	SINGLE	GOOD	REMOVE
1690	AR	15	SINGLE	FAIR	REMOVE
1691	AR	16	SINGLE	GOOD	REMOVE
1692	RP	11	SINGLE	INVASIVE	REMOVE
1693	AR	8	SINGLE	POOR/DYING	REMOVE
1694	AR	12	SINGLE	FAIR	REMOVE
1695	AR	18	SINGLE	FAIR	REMOVE
1696	AR	17	SINGLE	FAIR	REMOVE
1697	AR	23	SINGLE	GOOD	REMOVE
1698	AR	11	SINGLE	GOOD	REMOVE
1699	AR	10	SINGLE	GOOD	REMOVE
1700	AR	11	SINGLE	GOOD	REMOVE
1701	AR	8	SINGLE	GOOD	REMOVE
1702	AR	20	SINGLE	FAIR	REMOVE
1703	AR	14	SINGLE	GOOD	REMOVE
1704	AR	10	SINGLE	FAIR	REMOVE
1705	AR	18	SINGLE	GOOD	REMAIN
1706	AR	12	SINGLE	GOOD	REMAIN
1707	AR	11	SINGLE	GOOD	REMAIN
1708	AR	17	SINGLE	GOOD	REMAIN
1709	AR	19	SINGLE	GOOD	REMAIN
1710	AR	19	SINGLE	GOOD	REMAIN
1711	AS	9	SINGLE	GOOD	REMAIN
1712	AS	17	SINGLE	FAIR	REMAIN
1713	AS	10	SINGLE	GOOD	REMAIN
1714	AR	19	SINGLE	GOOD	REMAIN
1715	AR	10	SINGLE	DEAD	REMOVE
1716	AR	15	SINGLE	FAIR	REMOVE
1717	AR	10	SINGLE	FAIR	REMAIN
1718	AR	9	SINGLE	GOOD	REMAIN
1719	RP	12	SINGLE	INVASIVE	REMOVE
1720	AR	13	SINGLE	FAIR	REMOVE
1721	AR	10	SINGLE	FAIR	REMOVE
1722	AR	16	SINGLE	FAIR	REMOVE
1723	RP	12	SINGLE	INVASIVE	REMOVE
1724	AR	20	SINGLE	GOOD	REMOVE
1725	AR	15	SINGLE	FAIR	REMOVE
1726	AR	10	SINGLE	FAIR	REMOVE
1727	AR	8	SINGLE	POOR/DYING	REMOVE
1728	AR	21	SINGLE	FAIR	REMOVE
1729	AR	11	SINGLE	POOR/DYING	REMOVE
1730	RP	12	SINGLE	INVASIVE	REMOVE
1731	AR	17	SINGLE	INVASIVE	REMOVE
1732	AR	10	SINGLE	FAIR	REMOVE
1733	FA	12	SINGLE	DEAD	REMOVE
1734	AR	12	SINGLE	FAIR	REMOVE
1735	LT	22	SINGLE	DEAD	REMOVE
1736	AR	10	SINGLE	FAIR	REMOVE
1737	AR	8	SINGLE	GOOD	REMOVE
1738	AR	12	SINGLE	GOOD	REMOVE
1739	LT	14	SINGLE	DEAD	REMOVE
1740	AR	12	SINGLE	FAIR	REMOVE
1741	AR	8	SINGLE	FAIR	REMOVE
1742	AR	9	SINGLE	GOOD	REMOVE
1743	AR	13	SINGLE	GOOD	REMOVE
1744	AR	16	SINGLE	GOOD	REMOVE
1745	AR	22	SINGLE	FAIR	REMOVE
1746	AR	19	SINGLE	GOOD	REMOVE
1747	UA	8	SINGLE	FAIR	REMOVE
1748	AR	10	SINGLE	GOOD	REMOVE
1749	AR	9	SINGLE	GOOD	REMOVE
1750	AR	22	SINGLE	FAIR	REMOVE
1751	AR	8	SINGLE	GOOD	REMOVE
1752	AR	17	SINGLE	GOOD	REMOVE
1753	AR	13	SINGLE	FAIR	REMOVE
1754	AR	10	SINGLE	GOOD	REMOVE
1755	AR	21	SINGLE	GOOD	REMOVE
1756	AR	12	SINGLE	GOOD	REMOVE
1757	RP	10	SINGLE	INVASIVE	REMOVE
1758	AR	17	SINGLE	FAIR	REMOVE
1759	AS	38	SINGLE	FAIR	REMOVE
1760	QB	30	SINGLE	FAIR	REMOVE
1761	AS	13	SINGLE	GOOD	REMOVE
1762	AR	13	SINGLE	FAIR	REMOVE
1763	AS	15	SINGLE	FAIR	REMOVE
1764	AS	16	SINGLE	FAIR	REMOVE
1765	AR	10	SINGLE	FAIR	REMOVE
1766	AS	10	SINGLE	GOOD	REMOVE
1767	AS	11	SINGLE	FAIR	REMOVE
1768	AS	17	SINGLE	GOOD	REMAIN
1769	AS	17	SINGLE	FAIR	REMOVE
1770	AS	11	SINGLE	FAIR	REMAIN
1771	RP	20	SINGLE	INVASIVE	REMAIN
1772	AS	15	SINGLE	GOOD	REMAIN
1773	AS	10	SINGLE	GOOD	REMAIN
1774	AS	17	SINGLE	GOOD	REMOVE
1775	AS	18	SINGLE	POOR/DYING	REMOVE
1776	AS	18	SINGLE	GOOD	REMOVE
1777	AS	13	SINGLE	GOOD	REMOVE
1778	JN	19	SINGLE	POOR/DYING	REMOVE
1779	LT	19	SINGLE	DEAD	REMOVE
1780	AS	20	SINGLE	FAIR	REMOVE
1781	AS	10	SINGLE	DEAD	REMOVE
1782	QB	8	SINGLE	FAIR	REMOVE
1783	AS	14	SINGLE	GOOD	REMOVE
1784	AS	28	SINGLE	POOR/DYING	REMOVE
1785	AR	26	DOUBLE	FAIR	REMOVE
1786	AR	23	SINGLE	FAIR	REMOVE
1787	APS	10	SINGLE	INVASIVE	REMOVE

LEGEND

- EXISTING PROPERTY LINE
- ADJACENT PROPERTY LINE
- EXISTING SETBACK LINE
- EXISTING WETLAND LINE AND DELINEATION
- EXISTING BUILDING OVERHANG
- EXISTING BUILDING LINE
- EXISTING PAVEMENT EDGE
- EXISTING CURB LINE
- EXISTING STONE WALL
- EXISTING FENCE
- EXISTING TREE AND DESIGNATION
- EXISTING PAINT
- EXISTING PARKING SPACES
- EXISTING UTILITY POLE
- EXISTING LIGHT POLE
- EXISTING SIGN
- BUILDING SETBACK LINE
- PROPOSED SUBDIVISION LINE
- PROPOSED BUILDING LINE
- PROPOSED BASIN LIMITS
- PROPOSED CONCRETE CURB
- PROPOSED DROP CURB & RAMP
- PROPOSED SAWCUT LINE
- PROPOSED ACCESSIBLE PARKING SPACES WITH NUMBER OF SPACES INDICATED (REFER TO STRIPING DETAILS)
- PROPOSED PARKING SPACES WITH NUMBER OF SPACES INDICATED (REFER TO STRIPING DETAILS)
- PROPOSED CONCRETE SIDEWALK
- PROPOSED MONOLITHIC CONCRETE SIDEWALK & CURB
- PROPOSED DROP CURB AND RAMP
- PROPOSED SITE DRIVEWAY PAVEMENT
- PROPOSED TOWNHOME DRIVEWAY PAVEMENT
- PROPOSED RETAINING WALL (DESIGN BY OTHERS)
- PROPOSED PATIO
- PROPOSED COVERED DECK
- PROPOSED FENCE
- PROPOSED HYDRANT
- PROPOSED SINGLE ARM LIGHTING STANDARD (DESIGN BY OTHERS)
- PROPOSED 12" WIDE WHITE STOP LINE
- TRAFFIC SIGN LOCATION & DESIGNATION
- PROPOSED CONSERVATION EASEMENT

NOTES:

1. EXISTING CONDITIONS DEPICTED ON THIS PLAN HAVE BEEN TAKEN FROM SURVEY TITLED, "SURVEY OF PROPERTY," PREPARED BY WARD CARPENTER ENGINEERS, INC., DATED 01/31/2022

No.	Revision	Date	By
1.	INITIAL DEP SUBMISSION	05/08/2025	CDF
2.	REVISED PER TOWN COMMENTS	06/26/2025	NB

Physical Editions Obsolete

APPLICANT:
TOLL BROS., INC.
42 OLD RIDGEBURY ROAD
DANBURY, CT 06810

JMC Planning, Engineering, Landscape Architecture & Land Surveying, PLLC
JMC Site Development Consultants, LLC
John Meyer Consulting, Inc.
120 BEDFORD ROAD • ARMONK, NY 10504
voice 914.273.5225 • fax 914.273.2102
www.jmcpllc.com

OVERALL PRELIMINARY SITE LAYOUT PLAN

FIELDHOME AT CATHERINE STREET

CATHERINE STREET
TOWN OF YORKTOWN, NEW YORK

ANY ALTERATION OF PLANS, SPECIFICATIONS, PLATS AND REPORTS BEARING THE SEAL OF A LICENSED PROFESSIONAL ENGINEER OR LICENSED LAND SURVEYOR IS A VIOLATION OF ARTICLE 145 OF THE NEW YORK STATE EDUCATION LAW, EXCEPT AS PROVIDED FOR BY SECTION 7209, SUBSECTION 2.

Drawn:	NB
Approved:	DV
Scale:	1" = 60'
Date:	04/23/2025
Project No:	23109
23109-LAYOUT	LAY
LAY.scr	
Drawing No:	C-100

NOT FOR CONSTRUCTION

COPYRIGHT © 2025 by JMC: all rights reserved. No part of this document may be reproduced, stored in a retrieval system, or transmitted in any form or by means, electronic, mechanical, photocopying, recording, or otherwise, without the prior written permission of JMC. Any unauthorized use of this document shall be at the sole risk of the user, and the user agrees to hold JMC harmless from any claim or liability resulting from any unauthorized use. Unauthorized use of this document violates copyright laws and is subject to civil and criminal penalties. Any person who violates these laws may be liable for actual damages, profits of the violator, and in some cases statutory damages up to $150,000 per work, plus costs and attorneys' fees. If this document is altered, the seal and signature must be removed.

PRELIMINARY SITE LAYOUT PLAN (NORTH)

FIELDHOME AT CATHERINE STREET
CATHERINE STREET
TOWN OF YORKTOWN, NEW YORK

ANY ALTERATION OF PLANS, SPECIFICATIONS, PLATS AND REPORTS BEARING THE SEAL OF A LICENSED PROFESSIONAL ENGINEER OR LICENSED LAND SURVEYOR IS A VIOLATION OF ARTICLE 145 OF THE NEW YORK STATE EDUCATION LAW, EXCEPT AS SPECIFICALLY PERMITTED BY SUBDIVISION 2 OF SECTION 7209. SUBSECTION 2.

Drawn: NB | Approved: DV
Scale: 1" = 40'
Date: 04/23/2025
Project No: 23109
ZBA-ADRE | LAY - 01 | LAY-ZONA.dwr
Drawing No: C-101

LEGEND

- EXISTING PROPERTY LINE
- ADJACENT PROPERTY LINE
- EXISTING SETBACK LINE
- EXISTING WETLAND LINE AND DELINEATION
- EXISTING BUILDING OVERHANG
- EXISTING BUILDING LINE
- EXISTING PAVEMENT EDGE
- EXISTING CURB LINE
- EXISTING STONE WALL
- EXISTING FENCE
- EXISTING TREE AND DESIGNATION
- EXISTING PAINT
- EXISTING PARKING SPACES
- EXISTING UTILITY POLE
- EXISTING GAS VALVE
- EXISTING SIGN
- BUILDING SETBACK LINE
- PROPOSED SUBDIVISION LINE
- PROPOSED BUILDING LINE
- PROPOSED MASK LIMITS
- PROPOSED CONCRETE CURB
- PROPOSED DROP CURB & RAMP
- PROPOSED SUMCUT LINE
- PROPOSED ACCESSIBLE PARKING SPACES WITH NUMBER OF SPACES INDICATED (REFER TO STRIPING DETAILS)
- PROPOSED PARKING SPACES WITH NUMBER OF SPACES INDICATED (REFER TO STRIPING DETAILS)
- PROPOSED CONCRETE SIDEWALK
- PROPOSED MONOLITHIC CONCRETE SIDEWALK & CURB
- PROPOSED DROP CURB AND RAMP
- PROPOSED SITE DRIVEWAY PAVEMENT
- PROPOSED TOWNHOME DRIVEWAY PAVEMENT
- PROPOSED RETAINING WALL (DESIGN BY OTHERS)
- PROPOSED PATIO
- PROPOSED COVERED DECK
- PROPOSED FENCE
- PROPOSED HYDRANT
- PROPOSED SINGLE ARM LIGHTING STANDARD (SEE LIGHTING PLAN)
- PROPOSED 12" WIDE WHITE STOP LINE
- TRAFFIC SIGN LOCATION & DESIGNATION
- PROPOSED CONSERVATION EASEMENT

NOTES

1. EXISTING CONDITIONS DEPICTED ON THIS PLAN HAVE BEEN TAKEN FROM SURVEY TITLED, "SURVEY OF PROPERTY," PREPARED BY MARS CARPENTER ENGINEERS, P.C., DATED 01/01/2022.

No.	Revision	Date	By
1.	INITIAL DEP SUBMISSION	05/08/2025	CDF
2.	REVISED PER TOWN COMMENTS	06/26/2025	NB

Filename: Fildhome Catherine

APPLICANT:
TOLL BROS, INC.
42 OLD RIDGEBURY ROAD
DANBURY, CT 06810

JMC

JMC Planning, Engineering, Landscape Architecture & Land Surveying, PLLC
JMC Site Development Consultants, LLC
John Meyer Consulting, Inc.
120 BEDFORD ROAD • ARMONK, NY 10504
voice 914.273.5225 • fax 914.273.2102
www.jmepllc.com

NOT FOR CONSTRUCTION

COPYRIGHT © 2025 by JMC. All rights reserved. No part of this document may be reproduced, stored in a retrieval system, or transmitted in any form or by means, electronic, mechanical, photocopying, recording, or otherwise, without the prior written permission of JMC. THESE PLANS AND DESIGNS ARE THE PROPERTY OF JMC AND SHALL NOT BE USED IN WHOLE OR IN PART FOR ANY OTHER PROJECT WITHOUT THE EXPRESS WRITTEN CONSENT OF JMC. ANY UNAUTHORIZED USE OF THESE PLANS AND DESIGNS IS THE SOLE RESPONSIBILITY OF THE PARTY PERFORMING SUCH UNAUTHORIZED USE AND SHALL BE AT THAT PARTY'S SOLE RISK. IN ADDITION, THE PARTY SHALL INDEMNIFY AND HOLD HARMLESS JMC FOR ALL LOSSES, DAMAGES, CLAIMS, SUITS, JUDGMENTS AND EXPENSES, INCLUDING REASONABLE ATTORNEY'S FEES, ARISING OUT OF ANY UNAUTHORIZED USE.

LEGEND

- EXISTING PROPERTY LINE
- ADJACENT PROPERTY LINE
- EXISTING SETBACK LINE
- EXISTING WETLAND LINE AND DELINEATION
- EXISTING BUILDING OVERHANG
- EXISTING BUILDING LINE
- EXISTING PAVEMENT EDGE
- EXISTING CURB LINE
- EXISTING STONE WALL
- EXISTING FENCE
- EXISTING TREE AND DESIGNATION
- EXISTING PAINT
- EXISTING PARKING SPACES
- EXISTING UTILITY POLE
- EXISTING LIGHT POLE
- EXISTING SIGN
- BUILDING SETBACK LINE
- PROPOSED SUBDIVISION LINE
- PROPOSED BUILDING LINE
- PROPOSED BASIN LIMITS
- PROPOSED CONCRETE CURB
- PROPOSED DROP CURB & RAMP
- PROPOSED SAWCUT LINE
- PROPOSED ACCESSIBLE PARKING SPACES WITH NUMBER OF SPACES INDICATED (REFER TO STRIPING DETAILS)
- PROPOSED PARKING SPACES WITH NUMBER OF SPACES INDICATED (REFER TO STRIPING DETAILS)
- PROPOSED CONCRETE SIDEWALK
- PROPOSED MONOLITHIC CONCRETE SIDEWALK & CURB
- PROPOSED DROP CURB AND RAMP
- PROPOSED SITE DRIVEWAY PAVEMENT
- PROPOSED TOWNHOME DRIVEWAY PAVEMENT
- PROPOSED RETAINING WALL (DESIGN BY OTHERS)
- PROPOSED PATIO
- PROPOSED COVERED DECK
- PROPOSED FENCE
- PROPOSED HYDRANT
- PROPOSED SINGLE ARM LIGHTING STANDARD (DESIGN BY OTHERS)
- PROPOSED 12" WIDE WHITE STOP LINE
- TRAFFIC SIGN LOCATION & DESIGNATION
- PROPOSED CONSERVATION EASEMENT

NOTES:

1. EXISTING CONDITIONS DEPICTED ON THIS PLAN HAVE BEEN TAKEN FROM SURVEY TITLED, "SURVEY OF PROPERTY," PREPARED BY WARD CARPENTER ENGINEERS, INC., DATED 01/31/2022

No.	Revision	Date	By
1.	INITIAL DEP SUBMISSION	05/08/2025	CDF
2.	REVISED PER TOWN COMMENTS	06/26/2025	NB

Provided Editions Obsolete

APPLICANT:
TOLL BROS., INC.
42 OLD RIDGEBURY ROAD
DANBURY, CT 06810

JMC Planning, Engineering, Landscape Architecture & Land Surveying, PLLC
JMC Site Development Consultants, LLC
John Meyer Consulting, Inc.
120 BEDFORD ROAD • ARMONK, NY 10504
voice 914.273.5225 • fax 914.273.2102
www.jmcpllc.com

PRELIMINARY SITE LAYOUT PLAN (SOUTH)

FIELDHOME AT CATHERINE STREET
CATHERINE STREET
TOWN OF YORKTOWN, NEW YORK

ANY ALTERATION OF PLANS, SPECIFICATIONS, PLATS AND REPORTS BEARING THE SEAL OF A LICENSED PROFESSIONAL ENGINEER OR LICENSED LAND SURVEYOR IS A VIOLATION OF ARTICLE 145 OF THE NEW YORK STATE EDUCATION LAW, EXCEPT AS PROVIDED FOR BY SECTION 7209, SUBSECTION 2.

Drawn:	NB
Approved:	DV
Scale:	1" = 40'
Date:	04/23/2025
Project No:	23109
2309-LAYOUT	LAY – 02
LAY-200M.scr	
Drawing No:	C–102

NOT FOR CONSTRUCTION

COPYRIGHT © 2025 by JMC - All Rights Reserved. No part of this document may be reproduced, stored in a retrieval system, or transmitted by any form or by any means, electronic, mechanical, photocopying, recording, or otherwise, without the prior written permission of JMC. Any unauthorized use or reproduction is prohibited and may violate copyright laws. This document is the property of JMC and is not to be used for any other purpose or on any other project without the written permission of JMC. Use of these plans for construction purposes is prohibited unless the plans are signed and sealed by the design professional of record. JMC makes these plans available in digital format for the convenience of its clients, but cautions that only the signed and sealed hard copy version should be relied upon.

CATHERINE STREET
FIELD STREET
JORDAN DRIVE
PROPOSED DETENTION BASIN (DB-1)
PROPOSED BIORETENTION BASIN (BR-1C)
PROPOSED BIORETENTION BASIN (BR-2D)
PROPOSED BIORETENTION BASIN (BR-2C)
PROPOSED DETENTION BASIN (DB-2)
Easement Reserved to Verizon New York, Inc. Control No. 43007860
PICKLE-BALL COURTS
POOL AREA
CLUBHOUSE
100' TOWN WETLAND BUFFER
100' TOWN WATERCOURSE BUFFER
Flagged Wetland Boundary
PROPOSED CONSERVATION EASEMENT AREA ±14.3 ACRES
PROPOSED SUBDIVISION LINE
N 77°43'30" E
S 87°13'30" E
S 89°10'30" E
S 87°10'30" E
S 77°20'13" W
S 89°03'30" W
S 82°41'16" W
N 40°09'49" E
N 49°50'11" W
N 40°57'05" W
435.10'
183.9'
392.19'
585.40'
1058.43'
1058.43'
881.79'
556.6'
409.70'
409.70'
409.70'
409.70'
51.6'
51.6'
57.8'
57.8'
129.10'
129.10'
129.10'
129.10'
129.21'
129.21'
129.21

LEGEND

- EXISTING PROPERTY LINE
- ADJACENT PROPERTY LINE
- EXISTING EASEMENT LINE
- EXISTING WETLAND LINE AND DELINEATION
- EXISTING BUILDING OVERHANG
- EXISTING BUILDING LINE
- EXISTING PAVEMENT EDGE
- EXISTING CURB LINE
- EXISTING CONTOUR
- EXISTING INDEX CONTOUR
- EXISTING STONE WALL
- EXISTING RETAINING WALL
- EXISTING GUIDE RAIL
- EXISTING FENCE
- EXISTING DRAIN INLET
- EXISTING MANHOLE
- EXISTING UTILITY POLE
- EXISTING LIGHT POLE
- EXISTING SIGN
- PROPOSED BUILDING LINE
- PROPOSED CURB
- 200 — PROPOSED FINISHED GRADE
- 191.00 — PROPOSED SPOT GRADE
- SMH — PROPOSED SANITARY SEWER MANHOLE
- DMH — PROPOSED STORM DRAIN MANHOLE
- BMH / BMH — PROPOSED BYPASS MANHOLE
- CI — PROPOSED TYPE CI DRAIN INLET
- DI — PROPOSED TYPE DI DRAIN INLET
- LI — PROPOSED TYPE LI DRAIN INLET
- HW — PROPOSED HEADWALL
- WQS — PROPOSED WATER QUALITY STRUCTURE
- OCS — PROPOSED SUBSURFACE DRAINAGE OUTLET CONTROL STRUCTURE
- ES — PROPOSED END SECTION
- CO — PROPOSED CLEANOUT
- PROPOSED HYDRANT
- PROPOSED RETAINING WALL (DESIGN BY OTHERS)
- PROPOSED DOUBLE ARM LIGHTING STANDARD (DESIGN BY OTHERS)
- PROPOSED SINGLE ARM LIGHTING STANDARD (DESIGN BY OTHERS)
- DP-2 — BORING LOCATION AND DESIGNATION
- PROPOSED LIMIT OF DISTURBANCE
- PROPOSED DITCH OR SWALE
- PROPOSED RIP-RAP
- PROPOSED GRASS MAINTENANCE PATH

NOTES:

1. EXISTING CONDITIONS DEPICTED ON THIS PLAN HAVE BEEN TAKEN FROM SURVEY TITLED, "SURVEY OF PROPERTY," PREPARED BY WARD CARPENTER ENGINEERS, INC., DATED 01/31/2022.
2. GEOTECHNICAL BORING/TEST PIT LOCATIONS DEPICTED ON THIS PLAN WERE TAKEN FROM THE GEOTECHNICAL REPORT ENTITLED, "LETTER REPORT ON SUBSURFACE AND GROUNDWATER INVESTIGATION", DATED 10/25/2024, PREPARED BY CARLIN-SIMPSON & ASSOCIATES, LLC.
3. ALL STORMWATER MANAGEMENT PRACTICES SHALL REMAIN UNDISTURBED AND BE PROTECTED FROM HEAVY MACHINERY TRAFFIC DURING CONSTRUCTION. HOWEVER DURING CONSTRUCTION OF THE PRACTICE THE CONTRACTOR SHALL MINIMIZE AND AVOID HEAVY MACHINERY TRAFFIC TO THE MAXIMUM EXTENT PRACTICABLE. THERE SHALL BE NO STORAGE OF MATERIALS WITHIN AREAS TO BE USED FOR STORMWATER MANAGEMENT PRACTICES. THE CONTRACTOR SHALL INSTALL CONSTRUCTION FENCE AROUND THE PRACTICE TO DISCOURAGE VEHICLE TRAFFIC.

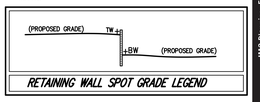

RETAINING WALL SPOT GRADE LEGEND

No.	Revision	Date	By
1.	INITIAL DEP SUBMISSION	05/08/2025	CDF
2.	REVISED PER TOWN COMMENTS	06/26/2025	NB

Provost Editions Obsolete

APPLICANT:
TOLL BROS., INC.
42 OLD RIDGEBURY ROAD
DANBURY, CT 06810

JMC Planning, Engineering, Landscape Architecture & Land Surveying, PLLC
JMC Site Development Consultants, LLC
John Meyer Consulting, Inc.
120 BEDFORD ROAD • ARMONK, NY 10504
voice 914.273.5225 • fax 914.273.2102
www.jmcpllc.com

OVERALL PRELIMINARY SITE GRADING PLAN

FIELDHOME AT CATHERINE STREET

TOWN OF YORKTOWN, NEW YORK

ANY ALTERATION OF PLANS, SPECIFICATIONS, PLATS AND REPORTS BEARING THE SEAL OF A LICENSED PROFESSIONAL ENGINEER OR LICENSED LAND SURVEYOR IS A VIOLATION OF ARTICLE 145 OF THE NEW YORK STATE EDUCATION LAW, EXCEPT AS PROVIDED FOR BY SECTION 7209, SUBSECTION 2.

Drawn:	BMS
Approved:	DV
Scale:	1" = 60'
Date:	04/23/2025
Project No:	23109
2309-SKI0	C-200
GRAD.scr	
Drawing No:	C-200

NOT FOR CONSTRUCTION

COPYRIGHT © 2025 by JMC - All Rights Reserved. No part of this document may be reproduced, altered in a manual system, or transmitted in any form or by means, electronic, mechanical, photocopying, recording, or otherwise, without the prior written permission of JMC. Any unauthorized alterations to this document will void its certification and release of liability. Unauthorized use of JMC's name and/or seal is prohibited. Violators will be prosecuted to the fullest extent of the law. Unauthorized use of this plan without the express written consent of JMC shall be done at user's risk and without liability to JMC. Any unauthorized alterations to this document will void its certification and release of liability. Unauthorized use of JMC's name and/or seal is prohibited. Violators will be prosecuted to the fullest extent of the law.

NOT FOR CONSTRUCTION

COPYRIGHT © 2025 by JMC All rights reserved. No part of this document may be reproduced, stored in a retrieval system, or transmitted in any form or by means, electronic, mechanical, photocopying, recording or otherwise, without the prior written permission of JMC. Unauthorized use of these plans, including but not limited to LANDSCAPE ARCHITECTURE & LAND SURVEYING PLLC, CITE DESIGNATION CONSULTANTS, LLP, JOHN MEYER CONSULTING INC. JMC, and/or any professional or draftsman is the sole owner and/or author of these plans. Any modifications or alterations to the document without written permission of JMC and/or author from market and violation

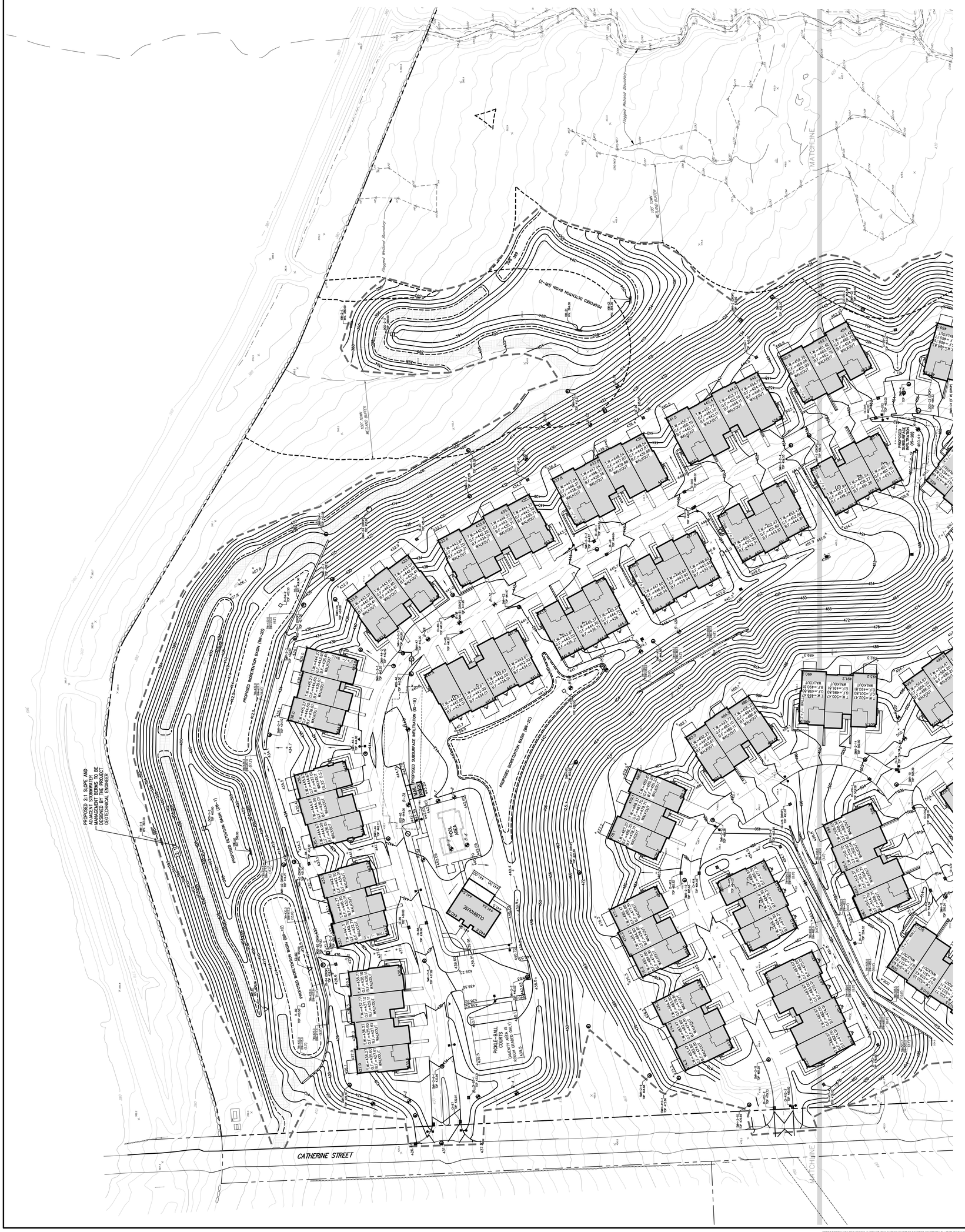

PRELIMINARY SITE GRADING PLAN (SOUTH)

FIELDHOME AT CATHERINE STREET
CATHERINE STREET
TOWN OF YORKTOWN, NEW YORK

JMC

JMC Planning, Engineering, Landscape Architecture & Land Surveying, PLLC
JMC Site Development Consultants, LLC
120 BEDFORD ROAD · ARMONK, NY 10504
voice 914.273.5225 · fax 914.273.2102
www.jmcpllc.com

APPLICANT:
TOLL BROS, INC.
42 OLD RIDGEBURY ROAD
DANBURY, CT 06810

No.	Revision	Date	By
1.	INITIAL DEP SUBMISSION	05/08/2025	CDF
2.	REVISED PER TOWN COMMENTS	06/26/2025	NB

Private Utilities Disclaimer

ANY ALTERATION OF PLANS, SPECIFICATIONS, PLATS AND REPORTS BEARING THE SEAL OF A LICENSED PROFESSIONAL ENGINEER OR LICENSED LAND SURVEYOR IS A VIOLATION OF ARTICLE 145 OF THE NEW YORK STATE EDUCATION LAW, EXCEPT AS PROVIDED FOR IN SUBDIVISION 2 OF SECTION 7209. SUBSECTION 2.

DUAL & ASSOCIATES, LLC

Drawn:	BMS
Approved:	DV
Scale:	1" = 40'
Date:	04/23/2025
Project No:	23109
Drawing No:	C-202
Drawing:	GRADING

C-202

LEGEND

- EXISTING PROPERTY LINE
- ADJACENT PROPERTY LINE
- EXISTING EASEMENT LINE
- EXISTING WETLAND LINE AND DELINEATION
- EXISTING BUILDING OVERHANG
- EXISTING BUILDING LINE
- EXISTING PAVEMENT EDGE
- EXISTING CURB LINE
- EXISTING CONTOUR
- EXISTING INDEX CONTOUR
- EXISTING STONE WALL
- EXISTING RETAINING WALL
- EXISTING GUIDE RAIL
- EXISTING FENCE
- EXISTING DRAIN INLET
- EXISTING MANHOLE
- EXISTING UTILITY POLE
- EXISTING LIGHT POLE
- EXISTING SIGN
- PROPOSED BUILDING LINE
- PROPOSED CURB
- PROPOSED FINISHED GRADE
- PROPOSED SPOT GRADE
- PROPOSED SANITARY SEWER MANHOLE
- PROPOSED STORM DRAIN MANHOLE
- PROPOSED BYPASS MANHOLE
- PROPOSED TYPE C DRAIN INLET
- PROPOSED TYPE D DRAIN INLET
- PROPOSED TYPE LI DRAIN INLET
- PROPOSED HEADWALL
- PROPOSED WATER QUALITY STRUCTURE
- PROPOSED SUBSURFACE DRAINAGE OUTLET CONTROL STRUCTURE
- PROPOSED END SECTION
- PROPOSED CLEANOUT
- PROPOSED HYDRANT
- PROPOSED RETAINING WALL (DESIGN BY OTHERS)
- PROPOSED DOUBLE ARM LIGHTING STANDARD (DESIGN BY OTHERS)
- PROPOSED SINGLE ARM LIGHTING STANDARD (DESIGN BY OTHERS)
- BORING LOCATION AND DESIGNATION
- PROPOSED LIMIT OF DISTURBANCE
- PROPOSED DITCH OR SWALE
- PROPOSED RIP-RAP
- PROPOSED GRASS MAINTENANCE PATH

NOTES:

1. EXISTING CONDITIONS DEPICTED ON THIS PLAN HAVE BEEN TAKEN FROM SURVEY TITLED, "SURVEY OF PROPERTY," PREPARED BY MARS CARPENTER DUAL & ASSOCIATES, LLC.
2. GEOTECHNICAL BORING/TEST PIT LOCATIONS DEPICTED ON THIS PLAN WERE TAKEN FROM THE GEOTECHNICAL REPORT ENTITLED, "LITER REPORT ON SUBSURFACE EXPLORATION AND GEOTECHNICAL ANALYSIS," DATED 10/23/2024, PREPARED BY CARLIN-SIMPSON & ASSOCIATES, LLC.
3. ALL STORMWATER MANAGEMENT PRACTICES SHALL REMAIN UNDISTURBED AND PROTECTED FROM SEDIMENTATION DURING CONSTRUCTION UNLESS OTHERWISE APPROVED BY THE PLANNING BOARD. IN ADDITION, DURING CONSTRUCTION OF THE PRACTICE THE CONTRACTOR SHALL IMPLEMENT ALL APPROPRIATE EROSION AND SEDIMENT CONTROL MEASURES AS REQUIRED BY THE PRACTICE DESIGN. AT NO TIME SHALL THERE BE NO STORAGE OF MATERIALS WITHIN AREAS TO BE USED FOR STORMWATER MANAGEMENT PRACTICES. THE CONTRACTOR SHALL INSTALL CONSTRUCTION FENCE AROUND THE PRACTICE TO DISCOURAGE VEHICLE TRAFFIC.

(PROPOSED GRADE) TW=46 BW (PROPOSED GRADE)

RETAINING WALL SPOT GRADE LEGEND

COPYRIGHT © 2025 by JMC. All rights reserved. No part of this document may be reproduced, stored in a retrieval system, or transmitted, in any form or by any means, electronic, mechanical, photocopying, recording or otherwise, without the prior written permission of JMC. PLANNING, LANDSCAPE ARCHITECTURE & LAND SURVEYING PLLC | JMC SITE DEVELOPMENT CONSULTANTS, LLC. Any reproduction or alteration to this document without the written permission of JMC shall render them invalid and unusable.

NOT FOR CONSTRUCTION